

1. PROJECT INFORMATION

[INDEX](#)

1.A GENERAL

MUS Job Number	BT Estimate Number	Survey Requested By	Date of Request
299625	IBK9W0WC	JOHN FORSHAW	14/01/2015
Exchange	PCP Number	PCP National Grid Reference (Easting; Northing)	
GREENHAUGH	2	379219	585717
PCP Location			
Address			Postcode
Side of Greystones, Lanehead, Hexham, Northumberland			NE48 1NT

1.B CONTACT DETAILS

Company / Authority	Role	Name	Position	Contact Details
British Telecom	Client	JOHN FORSHAW	Planner	
CAT Surveys Group Limited	Surveying Contractor	Hannah O'Donoghue	Info Editor	
CAT Surveys Group Limited	Surveying Contractor	Lydia Panton	Photo Editor	
Northumberland Council (Unitary)	Local Planning Authority	To be confirmed by HA	Highways Inspector	
Northumberland Council (Unitary)	Highways Authority	To be confirmed by HA	Highways Manager	
Morrison Utility Services	Principle Contractor	Darren Vurnham	Northumberland Agent	
Morrison Utility Services	Principle Contractor	Stacey Whiteley	LPA Planner	
Morrison Utility Services	Principle Contractor	Stacey Whiteley	GPDO Applications	
Morrison Utility Services	Principle Contractor	Martin O'Hara	Safety Manager	
Morrison Utility Services	Principle Contractor	Jacqueline Campbell	Noticing Scotland	
Morrison Utility Services	Principle Contractor	Alex Blainey	Noticing England	
Morrison Utility Services	Principle Contractor	Stella Angel	Complaints	

1.C QUALITY CONTROL (QC)

NOTE: The DSLAM Survey Pack must go through QC before submission.

Company	Role	Name	Position	Signature
This information pack has been prepared by CATSURVEYS Group Limited (CSG) with all reasonable skill, care and diligence. We assume no responsibility or liability arising in respect of any third party material.				
CAT Surveys Group Limited	Surveying Contractor	Steve Goodrum	Site Tech	
CAT Surveys Group Limited	Surveying Contractor	Sam Gee	Quality Control	
Morrison Utility Services have reviewed the contents and the H&S requirements have been communicated and understood. Any deviations from the instructions in the job-pack will be assessed for risk and communicated back to Head Office for future improvements.				

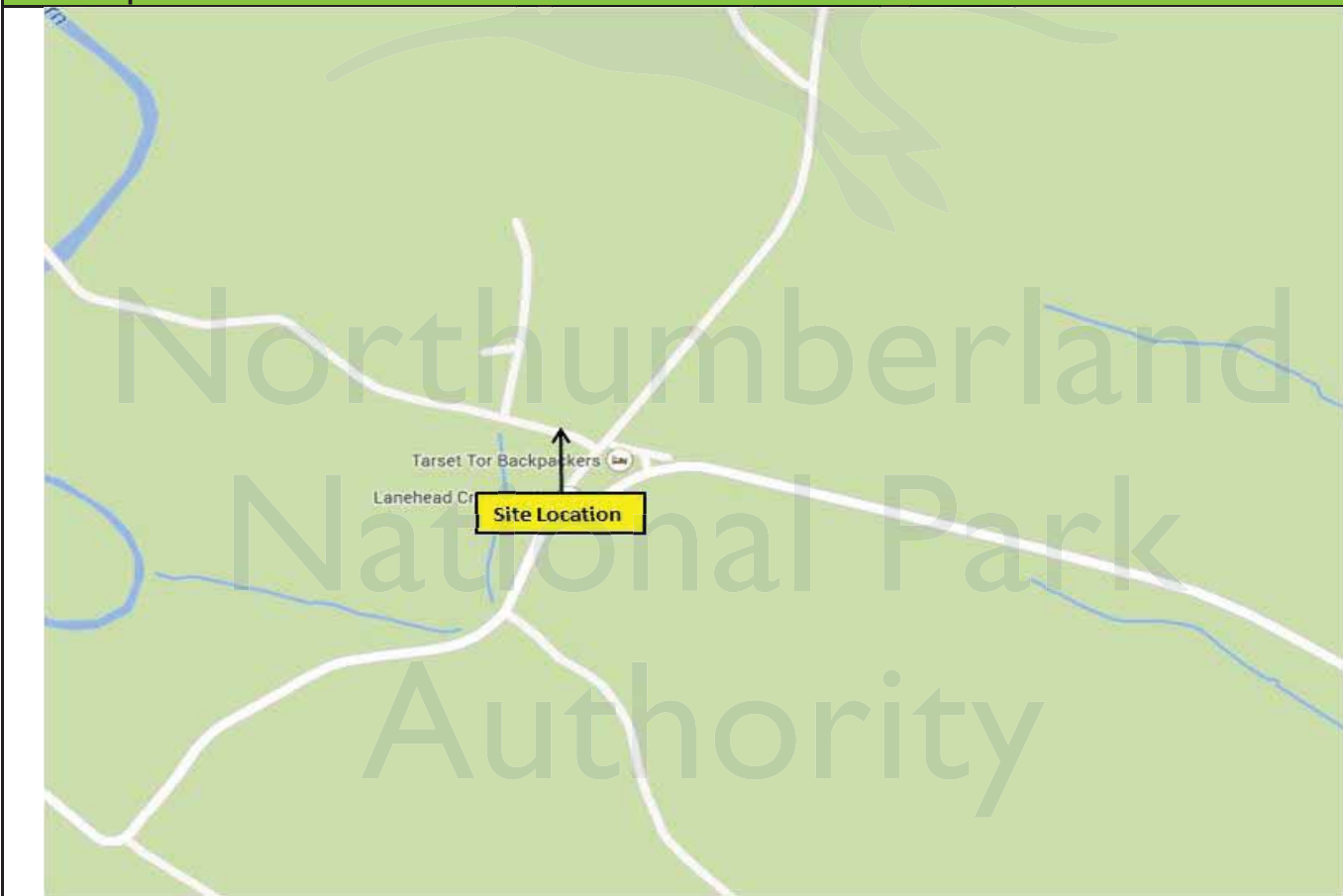
2. LOCATION AND PROPOSED DSLAM INFORMATION

[INDEX](#)

2.A LOCATION INFORMATION

DSLAM Area Location	Conservation Area (Yes or No)	Traffic Sensitive (Yes)	National Grid Reference				
			Easting	Northing			
Side of Greystones, Lanehead, Hexham, Northumberland, NE48 1NT	No	No	379219	585717			
Reason for DSLAM Area Location							
DSLAM (AIO) placed near to proposed position. Moved up 3 metres due to drain being in front of other position, agreed with Paul Cross (open reach). Trench to JF4, LV off of LV pole along and around junction.							
Wayleave Req.	North/South	For: LV/BT/Both	Land Owner				
Land Registry Information	Proceed as unknown		Comments:				
UMS	Yes	DNA AREA	North east england	DNO	NPG	MPAN	15-9300-0015-422

Street Map





2.B PROPOSED DSLAM TYPE AND MAIN MEASUREMENTS

All in One	Cabinet	Dimensions (mm)	
	Width	1430	
	Depth	345	
	Height (Including Root)	1300	
	Concrete Plinth	Dimensions (mm)	
	Width	1630	
	Depth	545	
	Depth Below Ground	250+(25 sand+100 compacted Type 1)	

3 SITE PHOTOGRAPHS SHOWING THE PROPOSED DSLAM AREA

[INDEX](#)

Please show photograph positions on site sketch.



Photograph Number	3	Title	East View of DSLAM location
-------------------	---	-------	-----------------------------




Photograph Number	4	Title	North West View of DSLAM location
-------------------	---	-------	-----------------------------------



MUS NO: 299625
 EXCHANGE: GREENHAUGH
 PCP: 2
 BT DUCT RUN (M): 21

NEW BT DUCT (M): 18
 NEW POWER DUCT (M): 58
 PROPOSED BT DUCT (M): 0
 EXISTING BT DUCT (M): 0
 EXISTING LV CABLE
 EXISTING HV CABLE
 EXISTING LV POLE
 PROPOSED ALL IN ONE CABINET
 EXISTING JOINT BOX: JF4
 NEW JOINT BOX REQUIRED: N/A


TRAFFIC SENSITIVE: No
 CONSERVATION AREA: No

Service Cable: 
 LV ID (M): 0
 Address/Description: LV pole



Grey Stones

Northumberland
 National Park
 Authority



Reproduced by permission of Ordnance Survey on behalf of HMSO. © Crown copyright and database right 2015. All rights reserved. Ordnance Survey Licence number: 100028040




Reproduced by permission of Ordnance Survey on behalf of HMSO. © Crown copyright and database right 2015. All rights reserved. Ordnance Survey Licence number: 100028040

IMPORTANT WARNING:
 Information regarding the location of BT apparatus is given for your assistance and is intended for general guidance only. No guarantee is given of its accuracy. It should not be relied upon in the event of excavations or other works being made near to BT apparatus, which may exist at various depths and may deviate from the marked route.

SITE ADDRESS: Side of Greystones, Lanehead, Hexham, Northumberland, NE48 1NT



GREENHAUGH PCP2 - SCALE 1:200



© Crown Copyright and Database Right 2015. Ordnance Survey 100028040