


ALL DIMENSIONS ARE IN mm UNLESS NOTED OTHERWISE
 N.G.R. E: 390560 N: 588455

CONCESSION REQUIRED NO
 DIRECTIONS TO SITE: HEADING NORTH ON THE A1(M) CONTINUE ONTO THE A1. AFTER APPROXIMATELY 8.5 MILES TAKE THE A69/A186 RAMP TO HEXHAM. AT THE ROUNDABOUT TAKE THE FIRST EXIT ONTO THE A69. TAKE THE A68/B6529 RAMP TO B6318/JEDBURG/CORBRIDGE. AT THE ROUNDABOUT TAKE THE THIRD EXIT ONTO THE A68. AFTER APPROXIMATELY 14.3 MILES TURN RIGHT (SIGNED MONKCRIDGE/EAST WOODBURN) CONTINUE FOR APPROXIMATELY 2.1 MILES THEN TURN RIGHT WHERE FOREST MANAGEMENT SIGN IS. THE SITE IS DOWN THE TRACK ON THE LEFT

NOTES:

REV	Issued for Approval	MODIFICATION	BY	CH	DATE
A			MC	SSH	24.02.15



Cell Name	Opt.
NORTH ENGLAND_1	-
Cell ID No	
CTIL	TEF
110616	073027
	VF
	06842

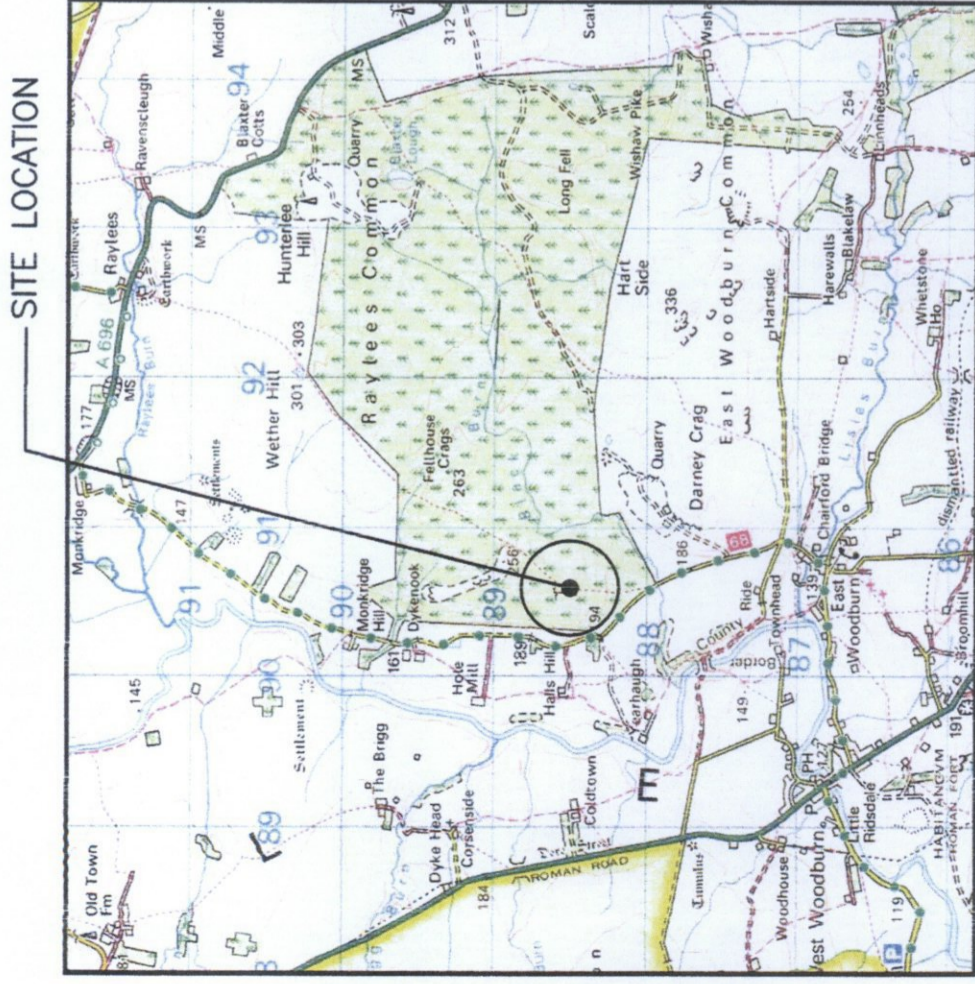
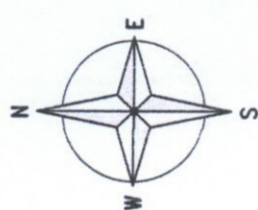
Site Address / Contact Details
 YEARHAUGH FORESTRY RESERVE, COMPARTMENT 2
 EAST WOODBURN
 HEXHAM
 NORTHUMBERLAND
 NE48 2SB

Drawing Title: SITE LOCATION MAPS
 Purpose of issue: PLANNING
 Drawing Number: 100

Surveyed By: SSH	Original Sheet Size: A3	Pack Issue: B
Drawn: MC	Date: 20.02.15	Checked: SSH
	Date: 24.02.15	



DETAILED SITE LOCATION
 (Scale 1:1250)
 Based upon Ordnance Survey map extract with the permission of the Controller of Her Majesty's Stationary Office. Crown copyright. Licence No. 100020449



SITE LOCATION
 (Scale 1:50000)
 Ordnance Survey map extract based upon Landranger map series with the permission of the controller of Her Majesty's Stationary Office. Licence No. 0100023487. Crown copyright.



SITE PHOTOGRAPH

The drawings comply with TEF & Vodafone Standard ICNIRP guidelines.
 Designed in accordance with CTIL document: SDN0008