

ALL DIMENSIONS ARE IN mm UNLESS NOTED OTHERWISE

N.G.R | E: 389633 N: 555664

CONCESSION REQUIRED | NO

NOTES:

REV	DESCRIPTION	BY	CH	DATE
A	Issued for Approval	MW	KW	06.10.15

CLARKE telecom
 Unit E, Madison Place, Northampton Road,
 Manchester, M40 5AG
 Tel: 0161 785 4500
 Fax: 0161 785 4501
 Web: www.clarke-telecom.com

AIRWAVE
 Airwave Solutions Ltd
 Charter Court, 50 Windsor Rd, Slough, Berkshire, SL1 2EU

NEC

SEGMENT REF.	SITE CODE
KXR-791	NHU028

Site Name	Opt.
OTTERBURN CAMP	-

Site Address / Contact Details
 LAND AT OTTERBURN TRAINING CAMP
 TOWNHEAD
 OTTERBURN
 NORTHUMBERLAND
 NE19 1HG

Drawing Title: **PROPOSED SITE PLAN**

Purpose of Issue:	Dwg Rev:
PLANNING	A

Drawing Number:	Original Sheet Size:	Pack Issue:
200	A3	A

Drawn:	Date:	Checked:	Date:	Pack Issue:
MW	29.09.15	KW	06.10.15	A

ALL DIMENSIONS ARE IN mm UNLESS NOTED OTHERWISE

N.G.R. E: 389633 N: 555664

CONCESSION REQUIRED NO

DIRECTIONS TO SITE: ON THE A696, CONTINUE ONTO THE A68 THEN TAKE THE FIRST RIGHT ONTO YATESFIELD ROAD. TAKE THE FIRST RIGHT AND FOLLOW ROAD TO ENTRANCE OF OTTERBURN CAMP. STOP AT GATEHOUSE. FOLLOW ROAD THROUGH CAMP (SEE ADJACENT MAP) MOD KEY No 2 REQD. PEDESTRIAN ACCESS ONLY FOR APPROX 400m

NOTES:

REV	DATE	BY	CH	DATE
A	10.10.15	MW	KW	06.10.15

CLARKE telecom

Unit 1, Madison Place, Northampton Road, Manchester, M40 5AG
 Tel: 0161 795 4500
 Fax: 0161 795 4500
 Web: www.clarke-telecom.com

AIRWAVE

Airwaves Solutions Ltd
 Charter Court, 40 Walsley Rd, Southwick, Barking, S11 2EJ

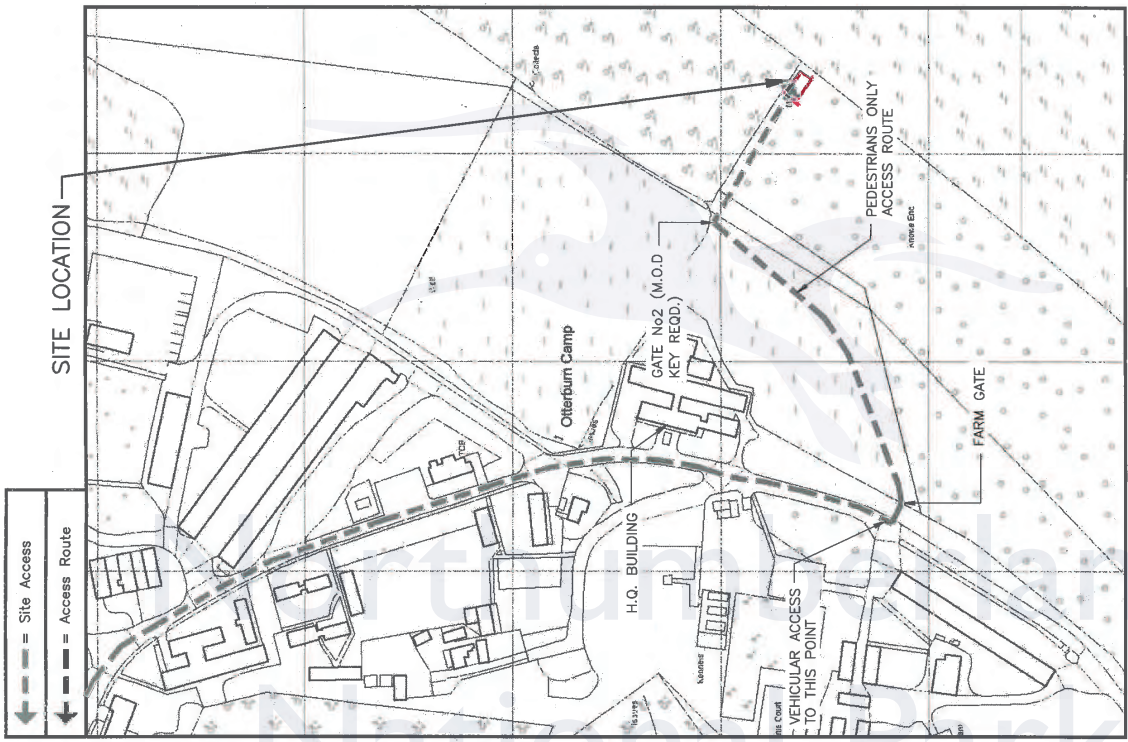
NEC

SEGMENT REF.	SITE CODE
KXR-791	NH028

Site Name	Opt.
OTTERBURN CAMP	-

Site Address / Contact Details
 LAND AT OTTERBURN TRAINING CAMP
 TOWNHEAD
 OTTERBURN
 NORTHUMBERLAND
 NE19 1HG

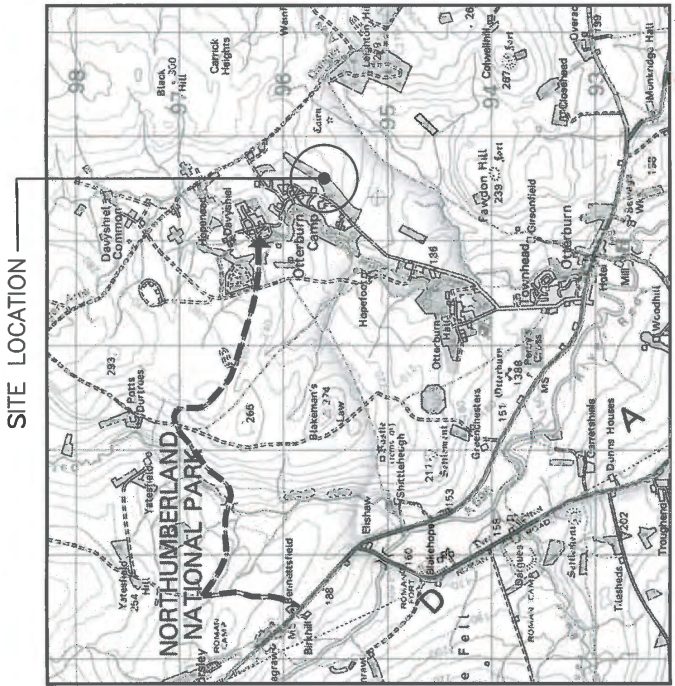
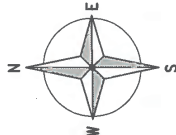
Drawing Title:	SITE LOCATION MAPS
Purpose of Issue:	PLANNING
Drawing Number:	100
Surveyed By:	DW
Original Sheet Size:	A3
Drawn:	MW
Date:	28.09.15
Checked:	KW
Date:	06.10.15
Drawn:	MW
Date:	06.10.15
Checked:	KW
Date:	06.10.15
Drawn:	MW
Date:	06.10.15
Checked:	KW
Date:	06.10.15



389400
 389600

DETAILED SITE LOCATION

(Scale 1:1250)
 Based upon Ordnance Survey map extract with the permission of the Controller of Her Majesty's Stationery Office.
 Crown copyright.
 Licence No. 100020449



0 1km 2km
 Scale

SITE LOCATION

(Scale 1:50000)
 Ordnance Survey map extract based upon Landranger map series with the permission of the controller of Her Majesty's Stationery Office
 Licence No. 0100023487
 Crown copyright.