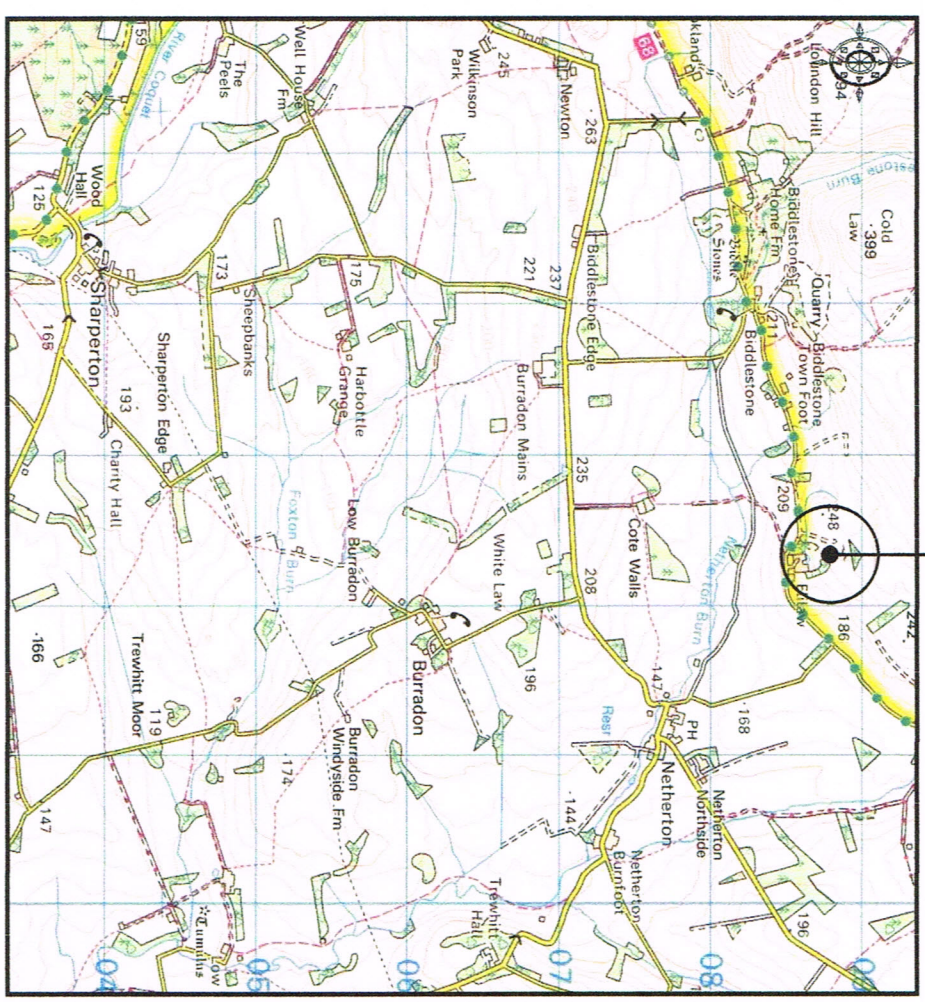
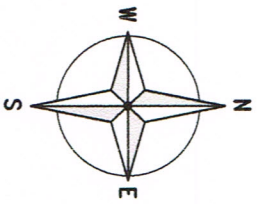


SITE LOCATION



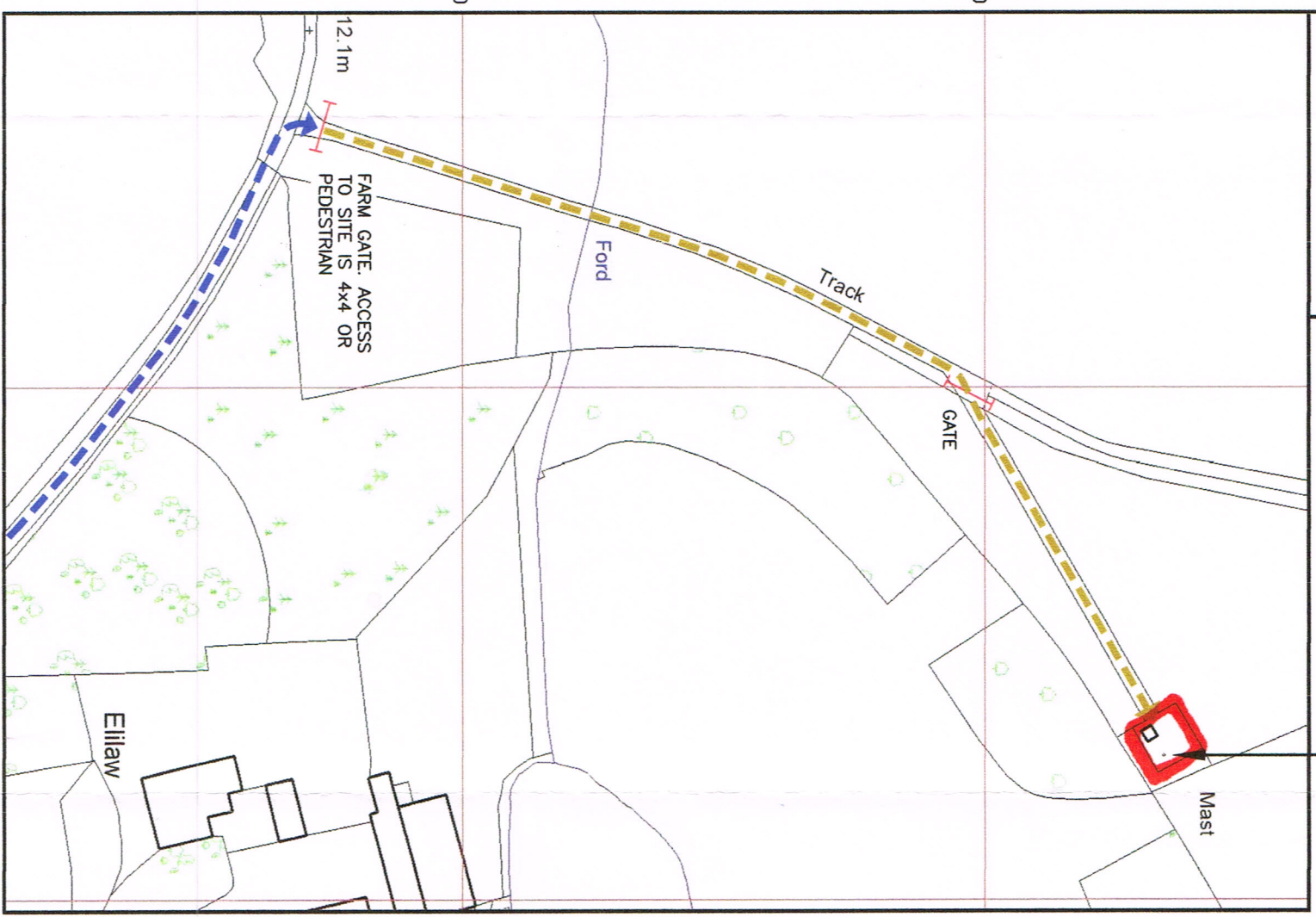
SITE LOCATION
(Scale 1:50000)

Ordnance Survey map extract based upon Landranger map series with the permission of the controller of Her Majesty's Stationery Office
Licence No. 0100023487
Crown copyright.



= Site Access
 = Access Route

SITE LOCATION



DETAILED SITE LOCATION
(Scale 1:1250)

Based upon Ordnance Survey map extract with the permission of the Controller of Her Majesty's Stationery Office.
Crown copyright.
Licence No. 100020449

ALL DIMENSIONS ARE IN mm UNLESS NOTED OTHERWISE
N.G.R E: 397670 N: 608731
CONCESSION REQUIRED NO

DIRECTIONS TO SITE:
HEAD NORTH FROM NEWCASTLE ON THE A1 & LEAVE TO TAKE THE A697 NORTH JUST AFTER MORPETH. AFTER 17 MILES TURN LEFT TOWARDS WHITTINGHAM & NETHERTON. AT NETHERTON TURN RIGHT AT THE SCHOOL TOWARDS ELLAW & SCRANWOOD. AFTER 1 MILE TURN LEFT AT THE T-JUNCTION TOWARDS ELLAW, GO PAST THE COTTAGES & FARM & IN 200m TAKE THE TRACK ON THE RIGHT HAND SIDE & GO THROUGH THE GATE ON THE RIGHT & THE SITE IS AHEAD OF YOU.

REV	Issued for Approval	SBL SCF	18.07.16
	MODIFICATION	BY CH	DATE

Unit E, Madison Place, Northampton Road,
 Manchester, M40 5AG
 Tel: 0161 785 4500
 Fax: 0161 785 4501
 Web: www.clarke-telecom.com

Airwave Solutions Ltd
 Charter Court, 50 Windsor Rd, Slough, Berkshire, SL1 2EJ

SEGMENT REF:	SITE CODE
KXR791	NHU074
Site Name	Opt.
ELLAW ATE	-
Site Address / Contact Details	
THROPTON MORPETH NORTHUMBERLAND NE65 7HN	

Drawing Title: **SITE LOCATION MAPS**

Purpose of Issue: **PLANNING**

Drawing Number: 100

Surveyed By:	Original Sheet Size:	Pack
SGF	A3	A
Drawn:	Checked:	Issue:
SBL	SGF	C
Date:	Date:	
07.03.16	07.03.16	