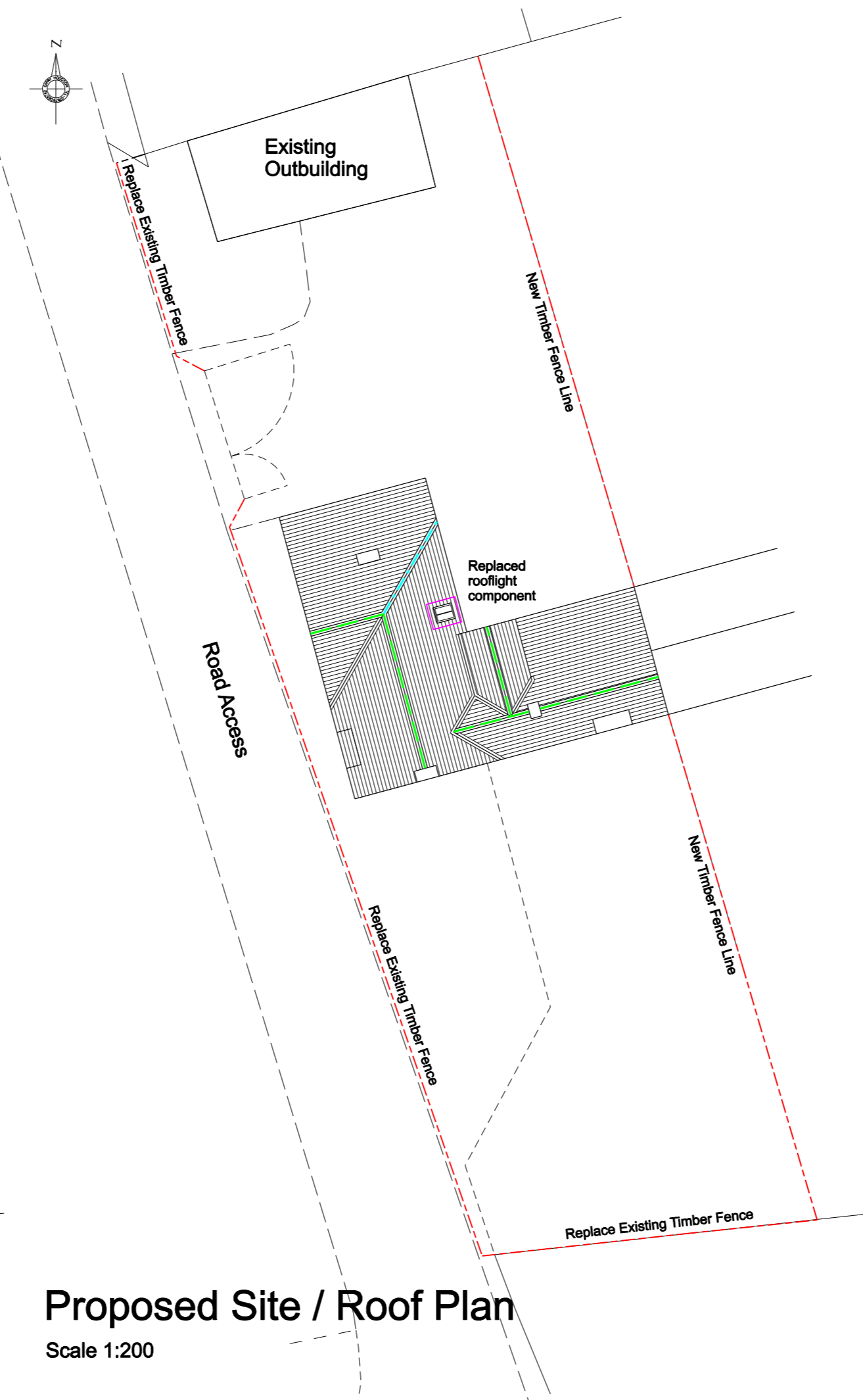


Existing Site / Roof Plan

Scale 1:200



Proposed Site / Roof Plan

Scale 1:200



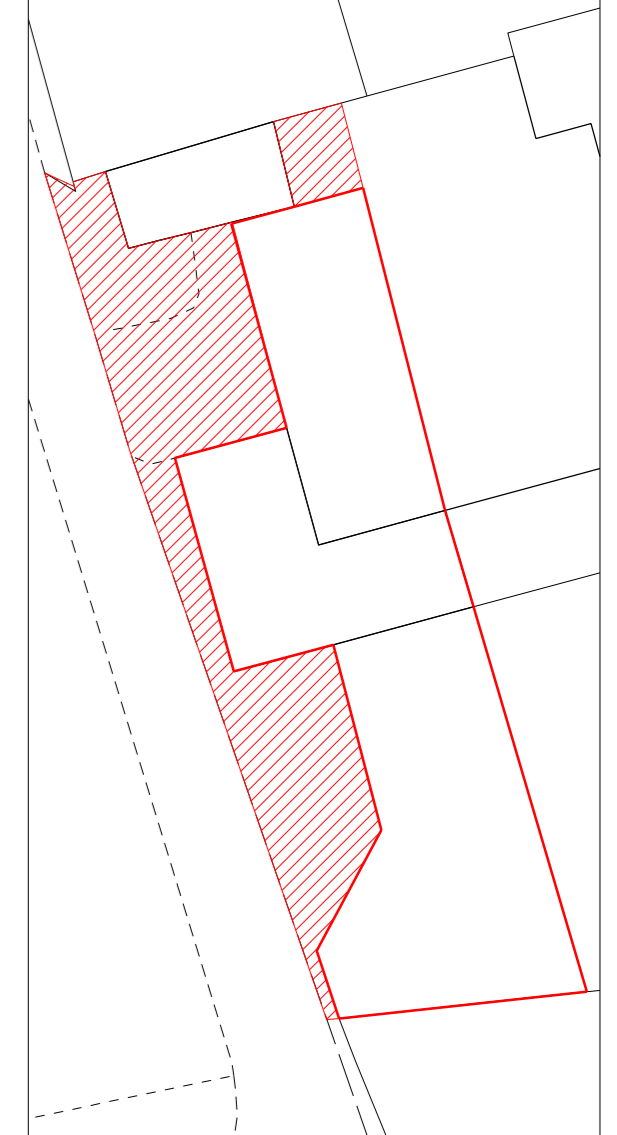

Roof Light Component



Code 4 Lead Hip Detail

Ridge Tile Replacement

© Drawing and design copyright of Hodgson Architectural Services. This drawing has been produced for Mr N Jones for the retrospective planning application to Otterburn Hall Farm, Otterburn Hall Estate, Otterburn, NE19 1HE. It is not intended for use by any other person for any other purpose. This drawing has been produced from information supplied by third parties and as such their accuracy cannot be guaranteed. Do not scale the drawing. Use figured dimensions in all cases. Check all dimensions on site.

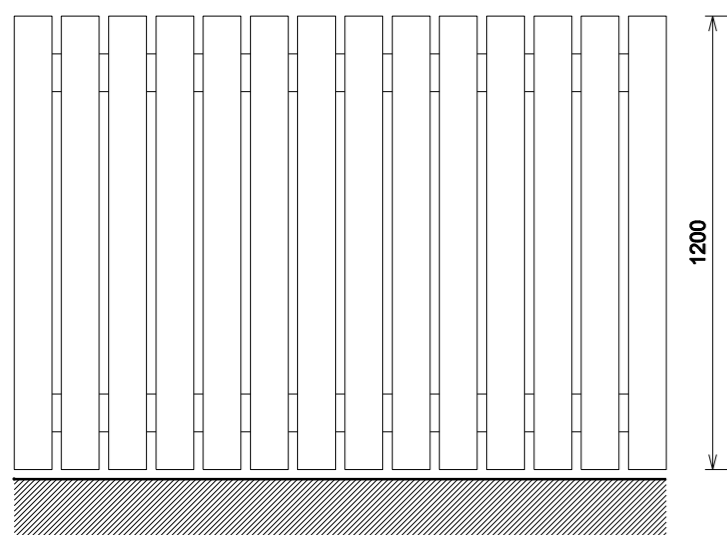


Location Plan

Scale nts

Application site area with extent of applicant ownership in solid line and site area indicated hatched subject to Certificate B notice.

Area of land indicated hatch subject to change of use of land to residential curtilage



Fence Elevation
Scale 1:20 @ A2

Timber close boarded fence
(as constructed) height 1.20m



Fence Elevation
Scale nts

Images Left & Right:
Fence and access gate
as constructed



Gate Elevation
Scale nts

Rev.B Paper sheet size confirmed as A2 Jun'17
Rev.A Clarification of new / replacement fence lines added Apr'17

© Drawing & Design Copyright of:
HAS ARCHITECTURAL SERVICES
Telephone: 01207 693921 / 07879 085742
Email: gh@harchitecturalservices.co.uk
Chartered Institute of Architectural Technologists

Job
External Works to Otterburn Hall Farm,
Otterburn Hall Estate, Otterburn, NE19 1HE

Drawing
Site / Roof Plan, Existing & Proposed
Fence Details

Date Apr'17 Scale 1:200 & 1:20 @ A2

Job No. 17/26 Drawing No. 101 Revision B