


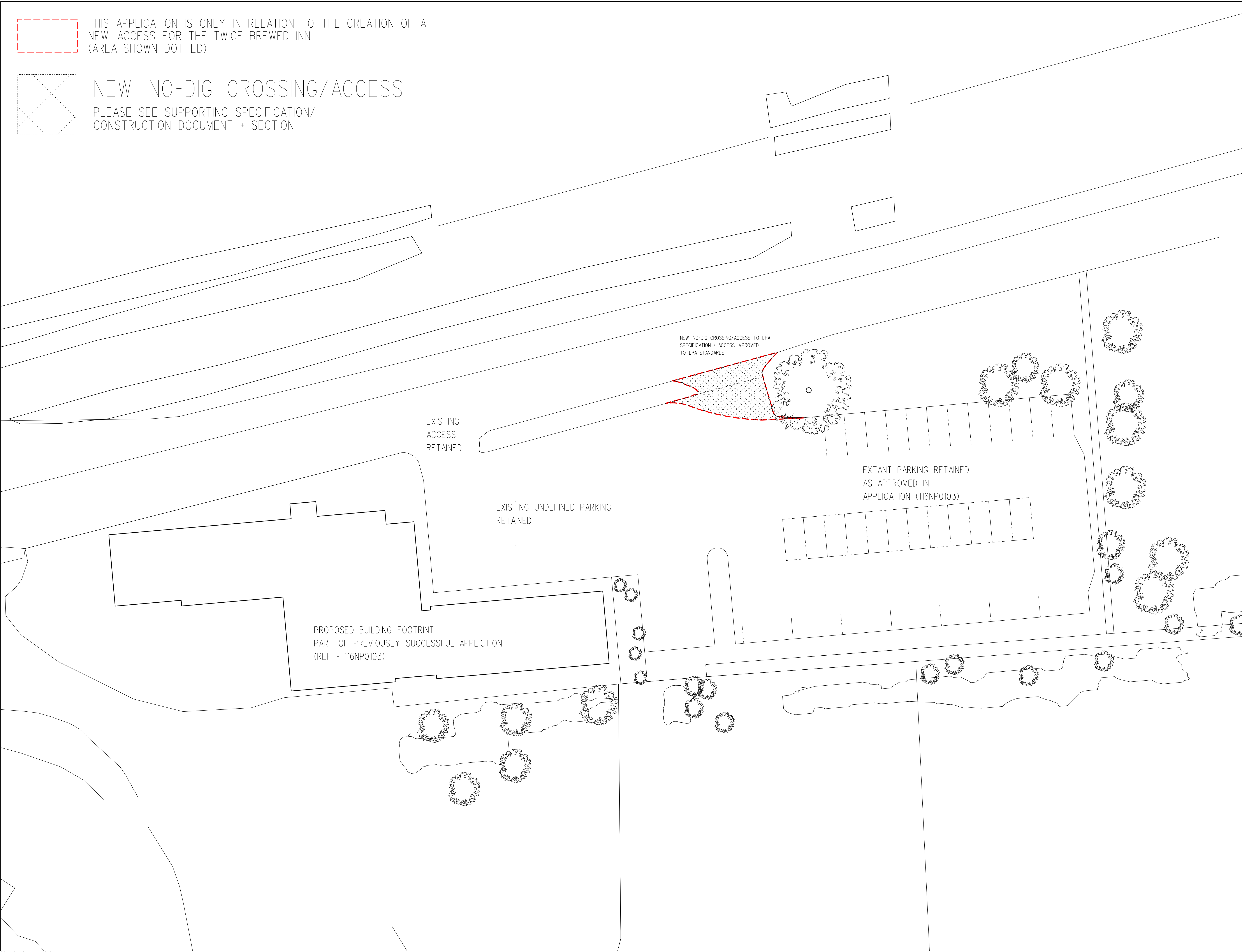


THIS APPLICATION IS ONLY IN RELATION TO THE CREATION OF A  
NEW ACCESS FOR THE TWICE BREWED INN  
(AREA SHOWN DOTTED)



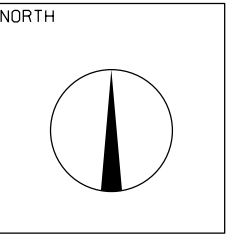
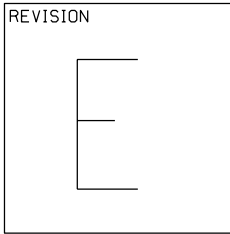
NEW NO-DIG CROSSING/ACCESS

PLEASE SEE SUPPORTING SPECIFICATION/  
CONSTRUCTION DOCUMENT + SECTION



REVISION DATE / DESCRIPTION

- A - 09.03.17  
1) AMENDMENTS FOR  
VALIDATION
- B - 29.03.17  
1) AMENDMENTS FOR  
VALIDATION
- C - 30.03.17  
1) AMENDMENTS FOR  
VALIDATION
- D - 30.03.17  
1) AMENDMENTS FOR  
VALIDATION
- E - 30.03.17  
1) AMENDMENTS FOR  
VALIDATION



STAGE: PLANNING

PROJECT  
PROPOSED NEW ACCESS @ TWICE  
BREWED INN MILITARY ROAD,  
NORTHUMBERLAND NE47 7AN

DRAWING  
PROPOSED SITEPLAN

PROJECT NO. TWICE BREWED	DRAWING NO. A-02	REVISION E
DATE FEB '17	SCALES 1:1000A1 1:2000A3	DRAWN BY

NOT TO BE SCALED  
ALL DIMENSIONS TO  
BE CHECKED ON SITE