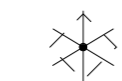


Course of Roman Aqueduct
shaded area shows Historic
England buffer zone

Grazing

Britwind R9000 - 2
Grid reference 372951 - 568481
Elevation 212m



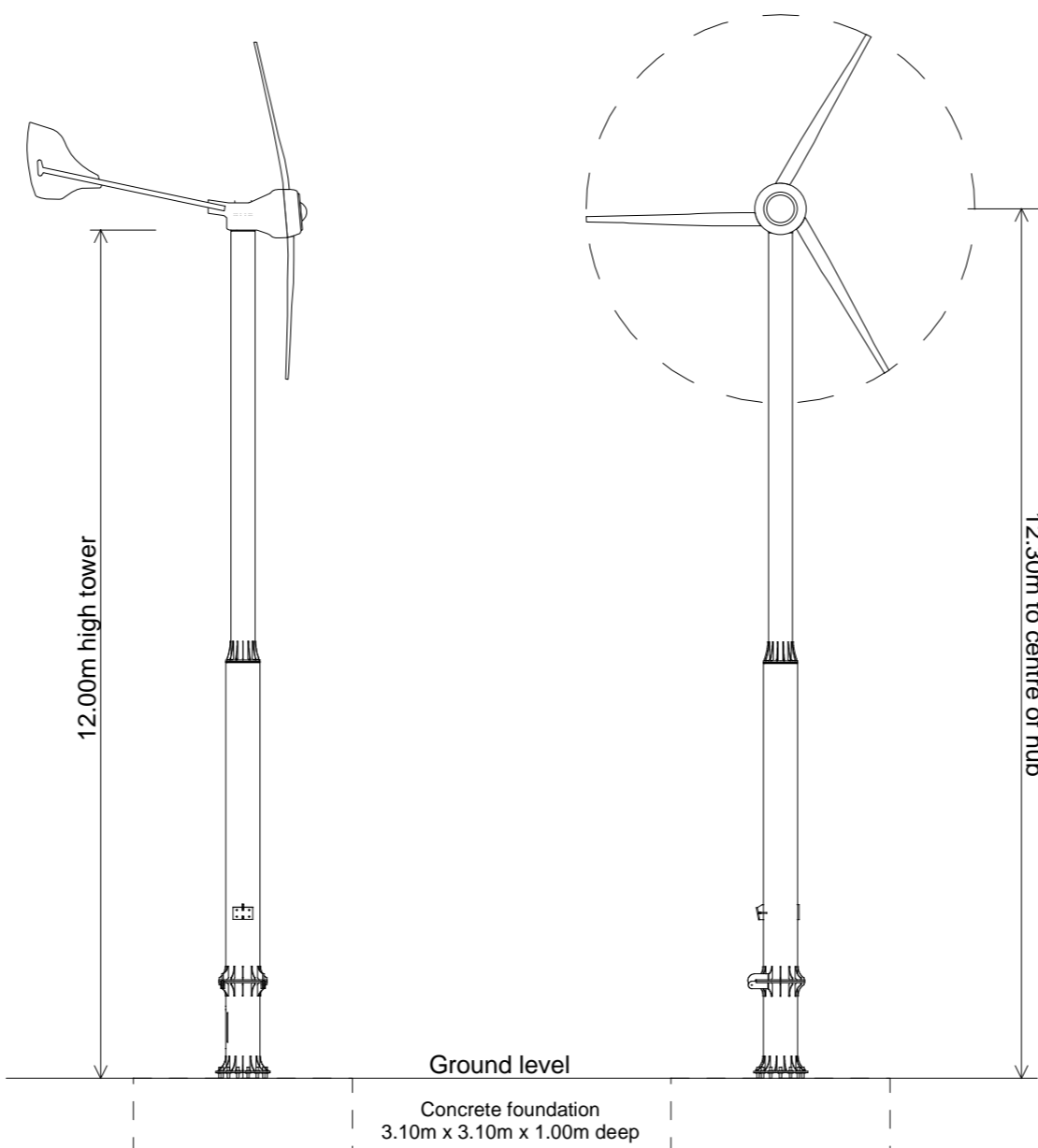
28.00m
on north west - south east axis

Britwind R9000 - 1
Grid reference 372971 - 568461
Elevation 212m



Dry stone wall

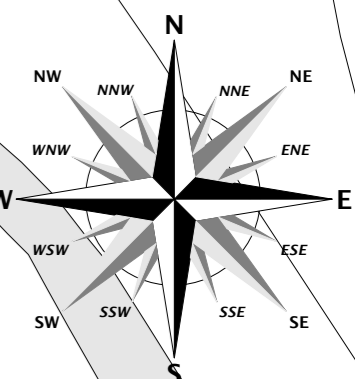
Longsyke
Farm



Scale 1:100

WIND TURBINE SPECIFICATION

TYPE - BRITWIND R9000 WIND
ROTOR - 3 bladed rotor 5.50m diameter
colour RAL 9018 Papyrus White
TOWER - 12.00m high grey galvanised finish
POWER - 5kw
FOUNDATION - 3.10m x 3.10m x 1.00m deep



PROPOSED 2No. BRITWIND R9000
5KW DOMESTIC WIND TURBINES
AT
LONGSYKE FARM ONCE BREWED
HALTWHISTLE NE49 9PR

SITE PLAN AND ELEVATIONS

Client
Mr and Mrs HOWARD

Date: November 2017 Scale: 1:500 Page size A2 Drawing No 1

Brian Newman - planning and Building Consultant
Wharfedale
Caston
Hexham
Northumberland
NE47 9QD
01434 685401
email: brian@bnewmanplanningpermission.co.uk
www.bnewmanplanningpermission.co.uk

