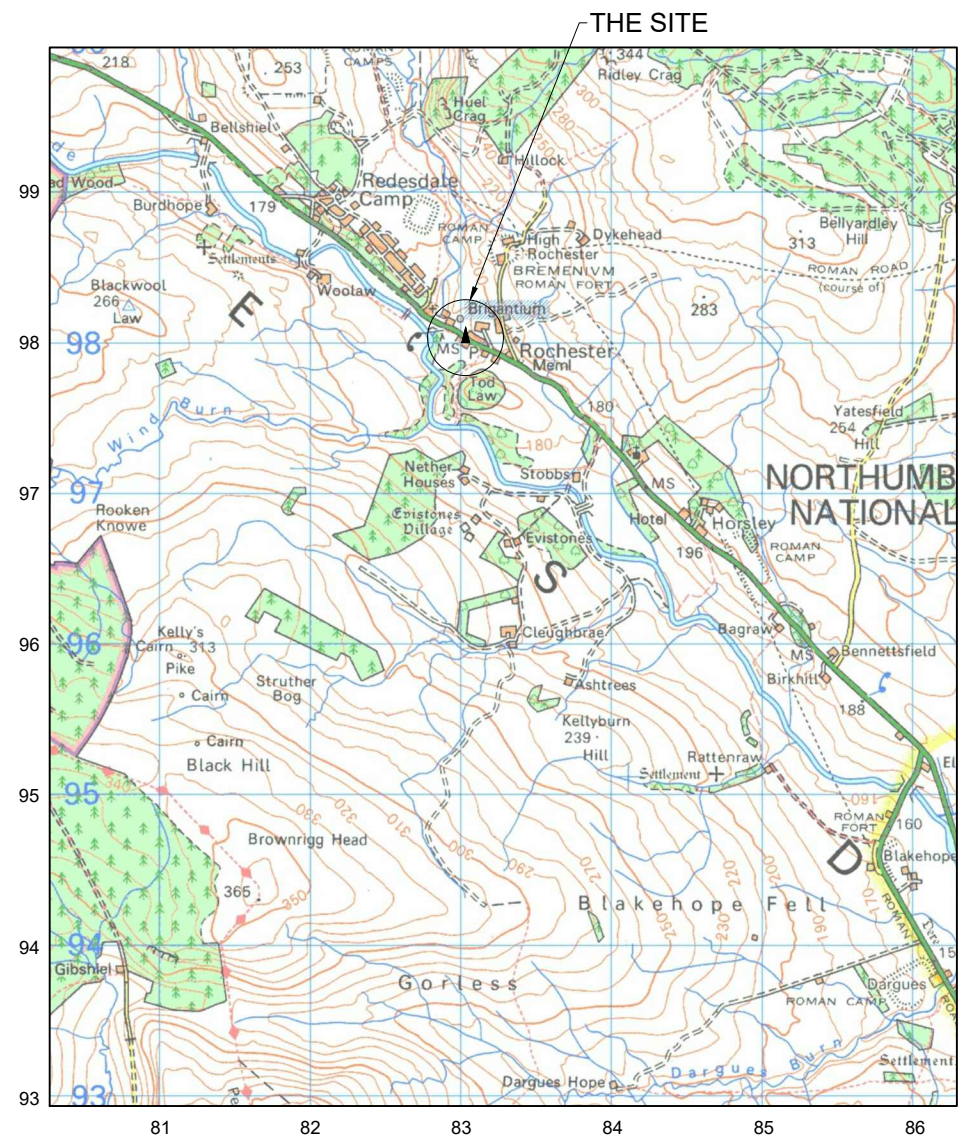




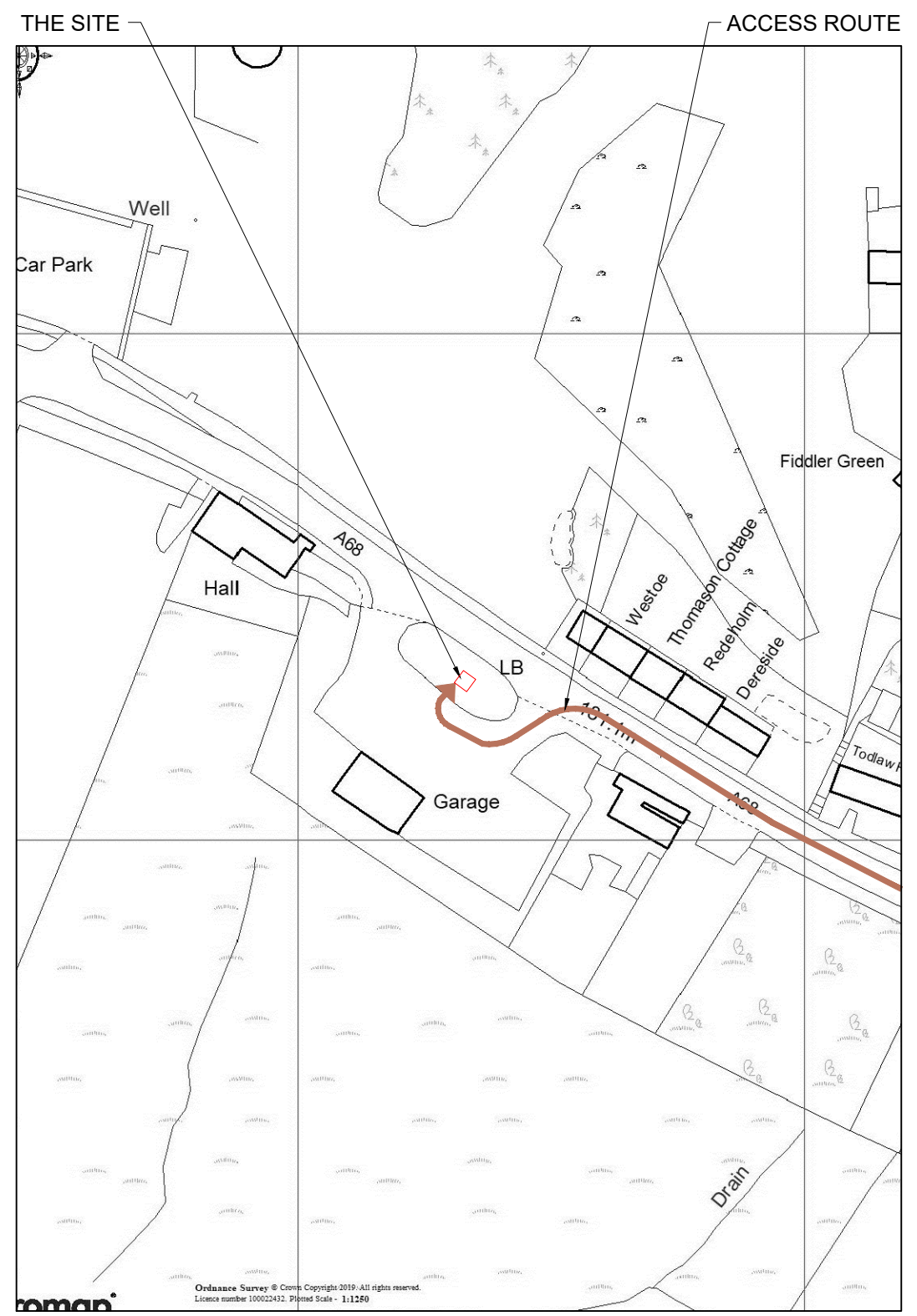
©2010 Arqiva
 All rights reserved. No part of this publication may be reproduced, stored in a retrieval system or transmitted in any form or by any means (Electronic, Mechanical, Photocopying, Recording or otherwise), without the prior written consent of the Company.

NOTES

BASED UPON ORDNANCE SURVEY DIGITAL DATA WITH THE PERMISSION OF THE CONTROLLER OF HER MAJESTY'S STATIONARY OFFICE, © CROWN COPYRIGHT. LICENCE NO. 100044560



LOCATION PLAN
 SCALE 1:50,000



LOCATION PLAN
 SCALE 1:1250

PROJ No			
PROJ No			
PROJ No			
PROJ No			
PROJ No			
.A			KG
ISS	REVISION	DATE	DRN APP



Crawley Court, Winchester, Hampshire, SO21 2QA
 Tel. 01962 823434, Fax. 01962 822378

SITE No 306731
 CSP_NE335
 A68 WEST BOUND GRASS VERGE
 A68
 NORTHUMBERLAND
 NE19 1RH

NGR NY 83032 98032
 OS GRID 383032 598032

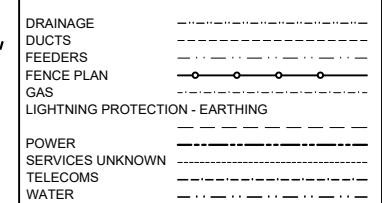
TITLE
 LOCATION PLAN

SCALE SEE DRAWING

DRAWN KG 08/11/19
 APPROVED

DRG No. Sheet 1 of 1 Rev
 306731-00-004-ML001 .A

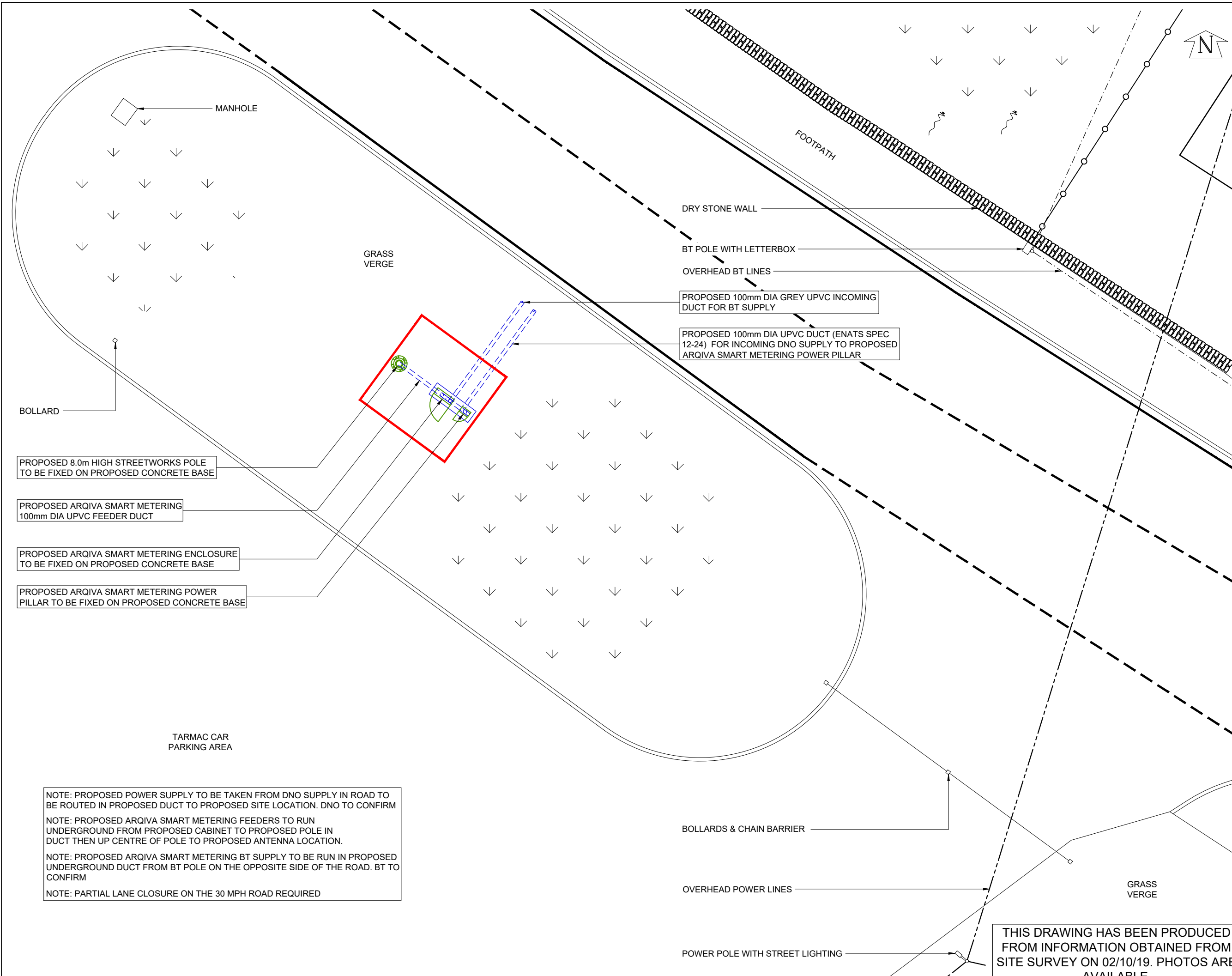
NOTES
UNDERGROUND SERVICES
 UNDERGROUND SERVICES ARE INDICATIVE ONLY. POSITIONS SHOULD BE CONFIRMED ON SITE PRIOR TO ANY DEVELOPMENT



ACCESS ARRANGEMENTS
 KEYS:-

- ARQIVA GATE KEY
- B KEY
- C KEY
- LEGGE KEY

SURVEY REQUIRED TO CONFIRM ACCESS KEYS FOR REMAINING ROOMS AND SITE ENTRANCE



NOTE: PROPOSED POWER SUPPLY TO BE TAKEN FROM DNO SUPPLY IN ROAD TO BE ROUTED IN PROPOSED DUCT TO PROPOSED SITE LOCATION. DNO TO CONFIRM

NOTE: PROPOSED ARQIVA SMART METERING FEEDERS TO RUN UNDERGROUND FROM PROPOSED CABINET TO PROPOSED POLE IN DUCT THEN UP CENTRE OF POLE TO PROPOSED ANTENNA LOCATION.

NOTE: PROPOSED ARQIVA SMART METERING BT SUPPLY TO BE RUN IN PROPOSED UNDERGROUND DUCT FROM BT POLE ON THE OPPOSITE SIDE OF THE ROAD. BT TO CONFIRM

NOTE: PARTIAL LANE CLOSURE ON THE 30 MPH ROAD REQUIRED

THIS DRAWING HAS BEEN PRODUCED FROM INFORMATION OBTAINED FROM SITE SURVEY ON 02/10/19. PHOTOS ARE AVAILABLE.

PROJ No			
PROJ No			
PROJ No			
PROJ No			
PROJ No			
.A			KG
ISS	REVISION	DATE	DRN APP

arqiva

Crawley Court, Winchester, Hampshire, SO21 2QA
 Tel. 01962 823434, Fax. 01962 822378

SITE No **306731**
 CSP_NE335
 A68 WEST BOUND GRASS VERGE
 A68
 NORTHUMBERLAND
 NE19 1RH

NGR NY 83032 98032
 OS GRID 383032 598032

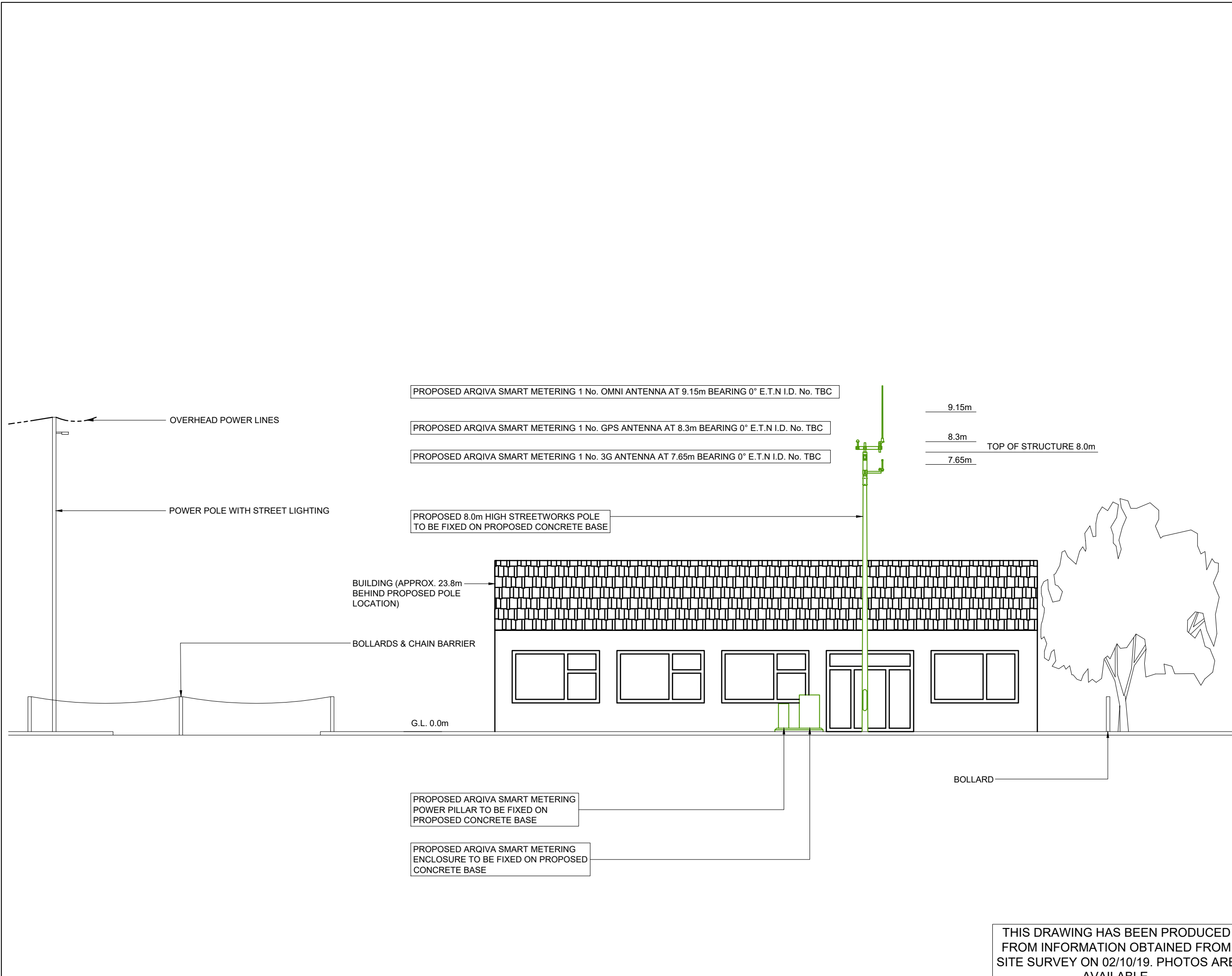
TITLE
 SITE PLAN
 PROPOSED

SCALE 1:100

DRAWN	KG	08/11/19
APPROVED		

DRG No. Sheet 1 of 1 Rev
306731-00-001-MD001 .A

NOTES



PROPOSED ARQIVA SMART METERING 1 No. OMNI ANTENNA AT 9.15m BEARING 0° E.T.N I.D. No. TBC

PROPOSED ARQIVA SMART METERING 1 No. GPS ANTENNA AT 8.3m BEARING 0° E.T.N I.D. No. TBC

PROPOSED ARQIVA SMART METERING 1 No. 3G ANTENNA AT 7.65m BEARING 0° E.T.N I.D. No. TBC

9.15m
 8.3m
 TOP OF STRUCTURE 8.0m
 7.65m

PROPOSED 8.0m HIGH STREETWORKS POLE TO BE FIXED ON PROPOSED CONCRETE BASE

BUILDING (APPROX. 23.8m BEHIND PROPOSED POLE LOCATION)

BOLLARDS & CHAIN BARRIER

G.L. 0.0m

BOLLARD

PROPOSED ARQIVA SMART METERING POWER PILLAR TO BE FIXED ON PROPOSED CONCRETE BASE

PROPOSED ARQIVA SMART METERING ENCLOSURE TO BE FIXED ON PROPOSED CONCRETE BASE

THIS DRAWING HAS BEEN PRODUCED FROM INFORMATION OBTAINED FROM SITE SURVEY ON 02/10/19. PHOTOS ARE AVAILABLE.

PROJ No			
PROJ No			
PROJ No			
PROJ No			
PROJ No			
.A			KG
ISS	REVISION	DATE	DRN APP



Crawley Court, Winchester, Hampshire, SO21 2QA
 Tel. 01962 823434, Fax. 01962 822378

SITE No 306731
 CSP_NE335
 A68 WEST BOUND GRASS VERGE A68
 NORTHUMBERLAND
 NE19 1RH

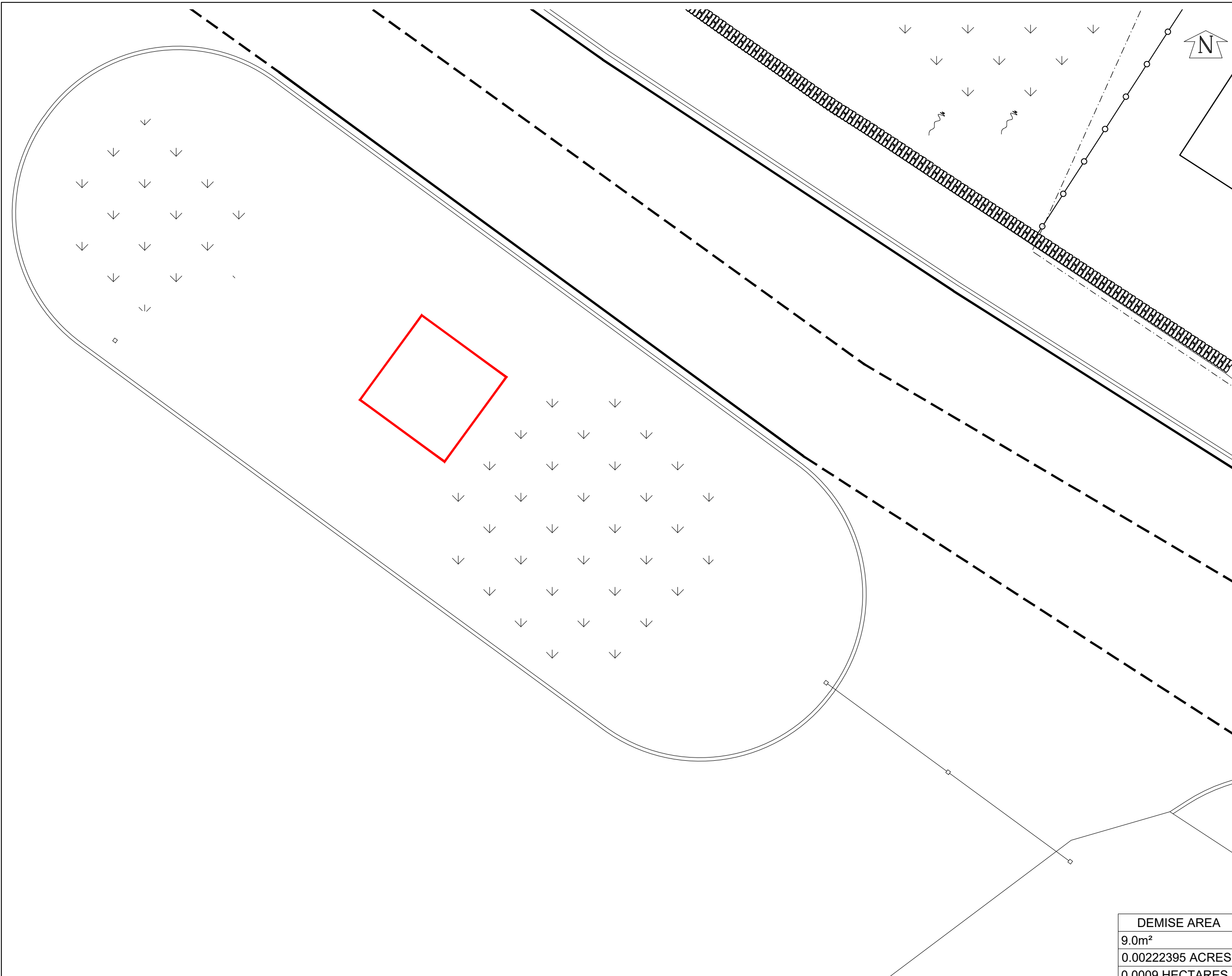
NGR NY 83032 98032
 OS GRID 383032 598032

TITLE
 ELEVATION
 PROPOSED
 NORTH EAST

SCALE 1:100

DRAWN	KG	08/11/19
APPROVED		

DRG No.	Sheet 1 of 1	Rev
306731-00-003-MD001		.A



NOTES

PROJ No			
PROJ No			
PROJ No			
PROJ No			
PROJ No			
.A			KG
ISS	REVISION	DATE	DRN APP



Crawley Court, Winchester, Hampshire, SO21 2QA
 Tel. 01962 823434, Fax. 01962 822378

SITE No **306731**
 CSP_NE335
 A68 WEST BOUND GRASS VERGE
 A68
 NORTHUMBERLAND
 NE19 1RH

NGR NY 83032 98032
 OS GRID 383032 598032

TITLE
 LEASE PLAN

SCALE 1:100

DEMISE AREA	DRAWN	KG	08/11/19
9.0m ²	APPROVED		
0.00222395 ACRES	DRG No.	Sheet 1 of 1	Rev
0.0009 HECTARES	306731-00-006-MD001		.A



PROPOSED ANTENNA DETAILS

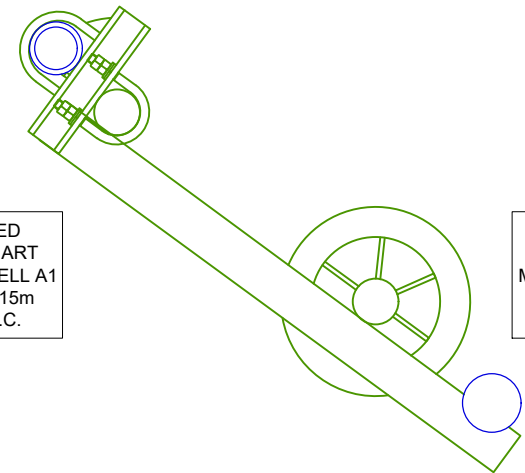
I.D. No.	ITEM	TYPE / SIZE	BEARING	MEAN HEIGHT	FEEDER LENGTH	FEEDER TYPE	No. OF FEEDERS	RET/VET
TBC	A1	SKYMAST S.C3B-420	0° E.T.N.	9.15m	16m	LDF4-50	1	N/A
TBC	A2	TRIMBLE BULLET III GPS	0° E.T.N.	8.3m	15m	CNT400	1	N/A
TBC	A3	3G ANTENNA	0° E.T.N.	7.65m	15m	CNT400	1	N/A

©2010 Arqiva
 All rights reserved. No part of this publication may be reproduced, stored in a retrieval system or transmitted in any form or by any means (Electronic, Mechanical, Photocopying, Recording or otherwise), without the prior written consent of the Company.

NOTES

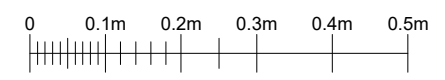
PROPOSED ARQIVA SMART METERING CELL A1
 0° E.T.N. 9.15m
 I.D. T.B.C.

PROPOSED ARQIVA SMART METERING CELL A2
 0° E.T.N. 8.3m
 I.D. T.B.C.



TOWER PLAN AT 9.15m

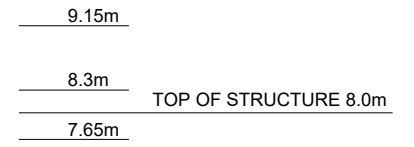
SCALE 1:10



PROPOSED ARQIVA SMART METERING 1 No. OMNI ANTENNA AT 9.15m BEARING 0° E.T.N I.D. No. TBC

PROPOSED ARQIVA SMART METERING 1 No. GPS ANTENNA AT 8.3m BEARING 0° E.T.N I.D. No. TBC

PROPOSED ARQIVA SMART METERING 1 No. 3G ANTENNA AT 7.65m BEARING 0° E.T.N I.D. No. TBC



OVERHEAD POWER LINES

POWER POLE WITH STREET LIGHTING

PROPOSED 8.0m HIGH STREETWORKS POLE TO BE FIXED ON PROPOSED CONCRETE BASE

BUILDING (APPROX. 23.8m BEHIND PROPOSED POLE LOCATION)

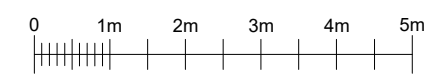
BOLLARDS & CHAIN BARRIER

G.L. 0.0m

BOLLARD

PROPOSED ARQIVA SMART METERING POWER PILLAR TO BE FIXED ON PROPOSED CONCRETE BASE

PROPOSED ARQIVA SMART METERING ENCLOSURE TO BE FIXED ON PROPOSED CONCRETE BASE



NORTH EAST ELEVATION

FEINT DETAILS INDICATE LOCATIONS RESERVED FOR OTHER PROPOSALS WHICH MAY BE THE SUBJECT OF SEPARATE APPLICATIONS

PROJ No			
PROJ No			
PROJ No			
PROJ No			
PROJ No			
.A			KG
ISS	REVISION	DATE	DRN APP



Crawley Court, Winchester, Hampshire, SO21 2QA
 Tel. 01962 823434, Fax. 01962 822378

SITE No **306731**
 CSP_NE335
 A68 WEST BOUND GRASS VERGE
 A68
 NORTHUMBERLAND
 NE19 1RH

NGR NY 83032 98032
 OS GRID 383032 598032

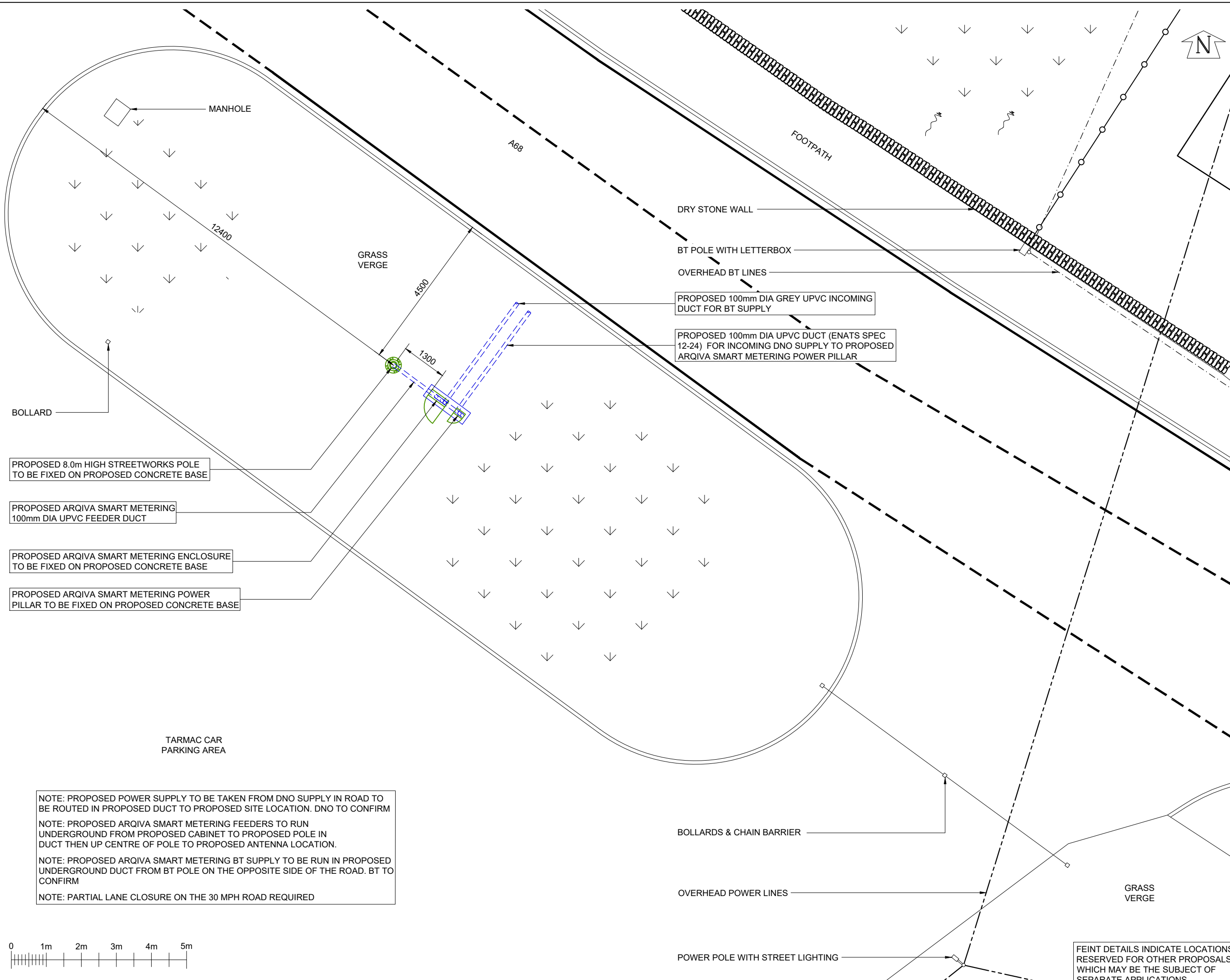
TITLE
 ELEVATION
 PROPOSED
 ARQIVA

SCALE 1:100
 DRAWN KG 08/11/19

APPROVED

DRG No. Sheet 1 of 1 Rev
306731-01-150-MD001 .A

NOTES




PROPOSED 8.0m HIGH STREETWORKS POLE TO BE FIXED ON PROPOSED CONCRETE BASE

PROPOSED ARQIVA SMART METERING 100mm DIA UPVC FEEDER DUCT

PROPOSED ARQIVA SMART METERING ENCLOSURE TO BE FIXED ON PROPOSED CONCRETE BASE

PROPOSED ARQIVA SMART METERING POWER PILLAR TO BE FIXED ON PROPOSED CONCRETE BASE

NOTE: PROPOSED POWER SUPPLY TO BE TAKEN FROM DNO SUPPLY IN ROAD TO BE ROUTED IN PROPOSED DUCT TO PROPOSED SITE LOCATION. DNO TO CONFIRM
 NOTE: PROPOSED ARQIVA SMART METERING FEEDERS TO RUN UNDERGROUND FROM PROPOSED CABINET TO PROPOSED POLE IN DUCT THEN UP CENTRE OF POLE TO PROPOSED ANTENNA LOCATION.
 NOTE: PROPOSED ARQIVA SMART METERING BT SUPPLY TO BE RUN IN PROPOSED UNDERGROUND DUCT FROM BT POLE ON THE OPPOSITE SIDE OF THE ROAD. BT TO CONFIRM
 NOTE: PARTIAL LANE CLOSURE ON THE 30 MPH ROAD REQUIRED



DRY STONE WALL

BT POLE WITH LETTERBOX

OVERHEAD BT LINES

PROPOSED 100mm DIA GREY UPVC INCOMING DUCT FOR BT SUPPLY

PROPOSED 100mm DIA UPVC DUCT (ENATS SPEC 12-24) FOR INCOMING DNO SUPPLY TO PROPOSED ARQIVA SMART METERING POWER PILLAR

BOLLARDS & CHAIN BARRIER

OVERHEAD POWER LINES

POWER POLE WITH STREET LIGHTING



PROJ No			
PROJ No			
PROJ No			
PROJ No			
PROJ No			
.A			KG
ISS	REVISION	DATE	DRN APP



Crawley Court, Winchester, Hampshire, SO21 2QA
 Tel. 01962 823434, Fax. 01962 822378

SITE No 306731
 CSP_NE335
 A68 WEST BOUND GRASS VERGE
 A68
 NORTHUMBERLAND
 NE19 1RH

NGR NY 83032 98032

OS GRID 383032 598032

TITLE
 SITE PLAN
 PROPOSED
 ARQIVA

SCALE 1:100

DRAWN KG 08/11/19

APPROVED

DRG No. 306731-01-100-MD001 .A
 Sheet 1 of 1 Rev

FEINT DETAILS INDICATE LOCATIONS RESERVED FOR OTHER PROPOSALS WHICH MAY BE THE SUBJECT OF SEPARATE APPLICATIONS