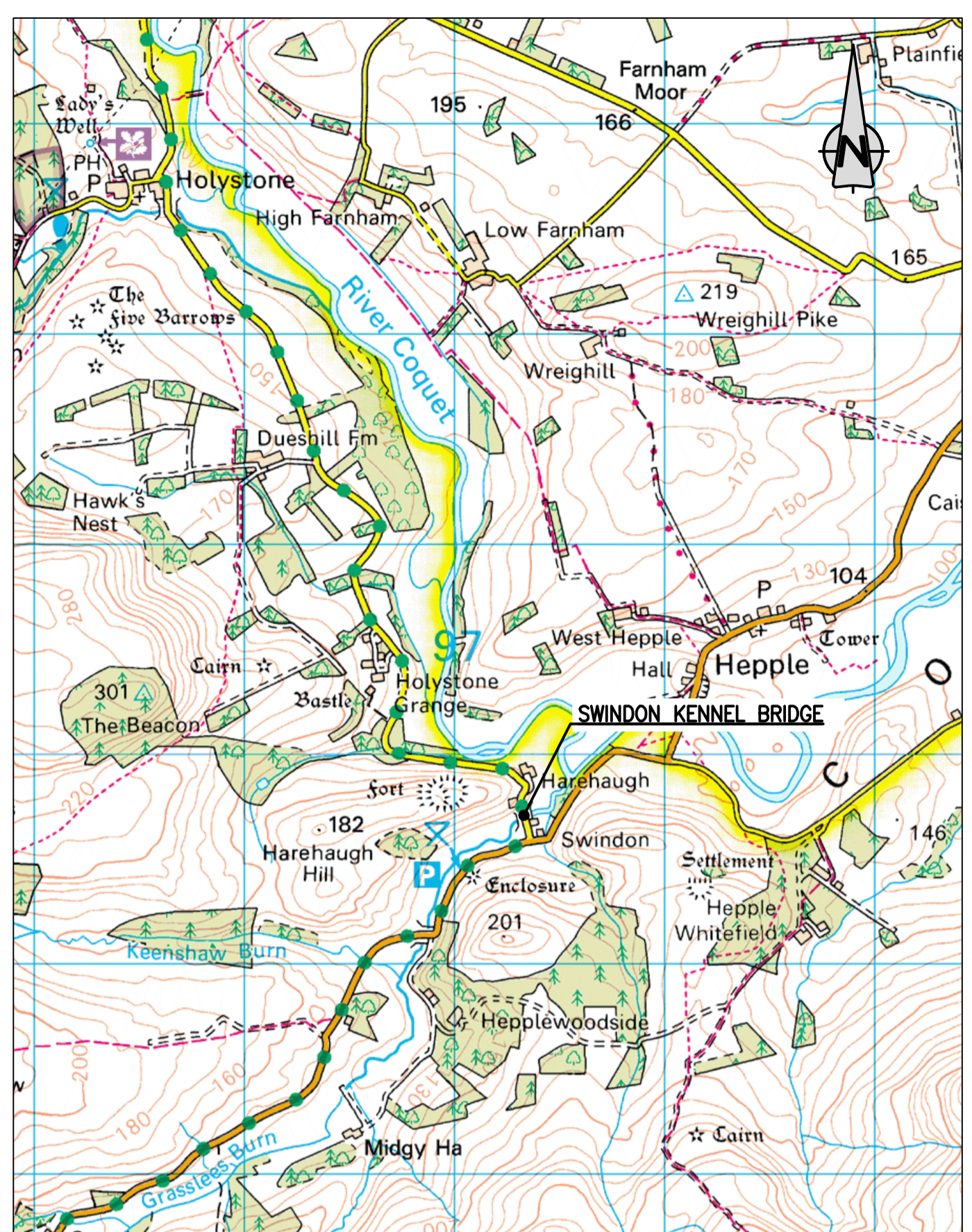
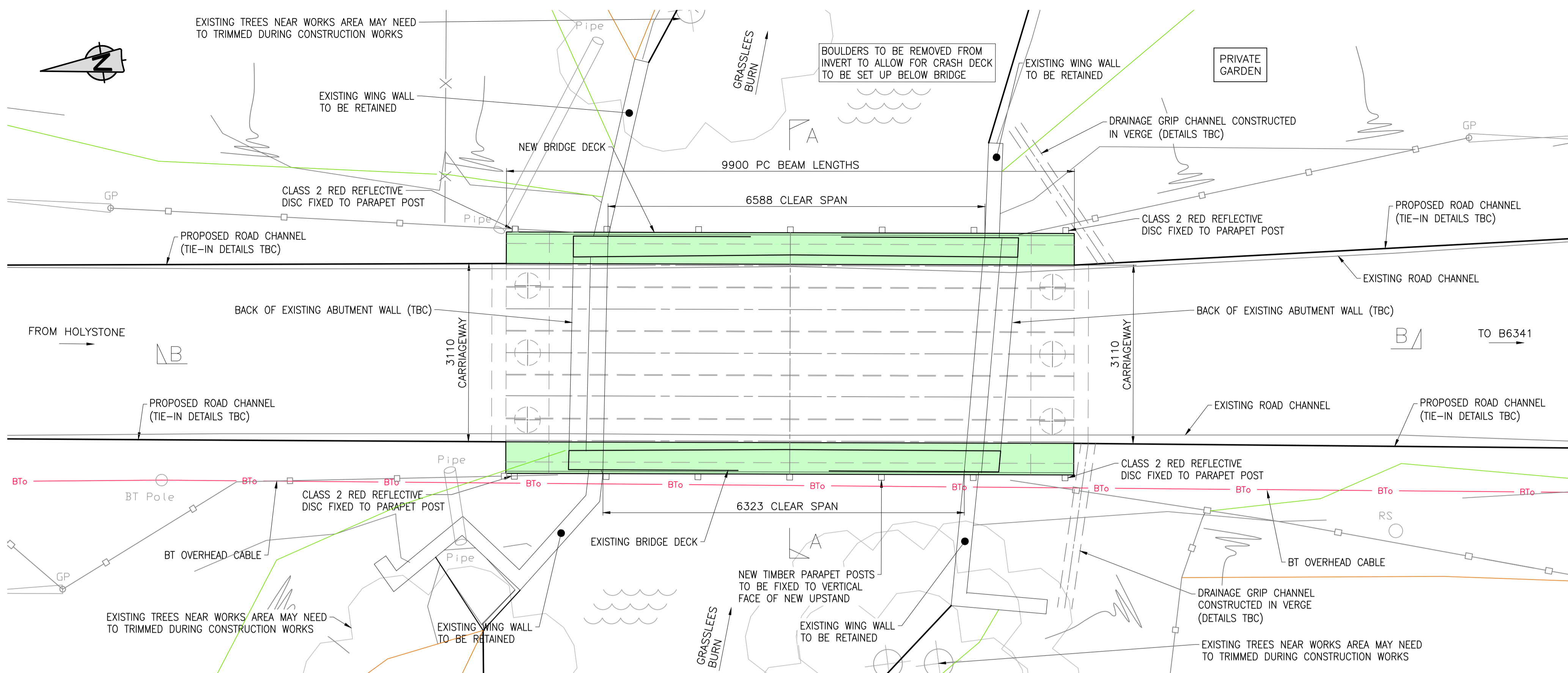


All rights reserved. No part of this document may be reproduced in any material form (including photocopying or storing in any medium) without the written permission of Northumberland County Council except in accordance with the provisions of Copyright, Designs and Patents Act 1988. Unauthorised reproduction may lead to prosecution or civil proceedings.

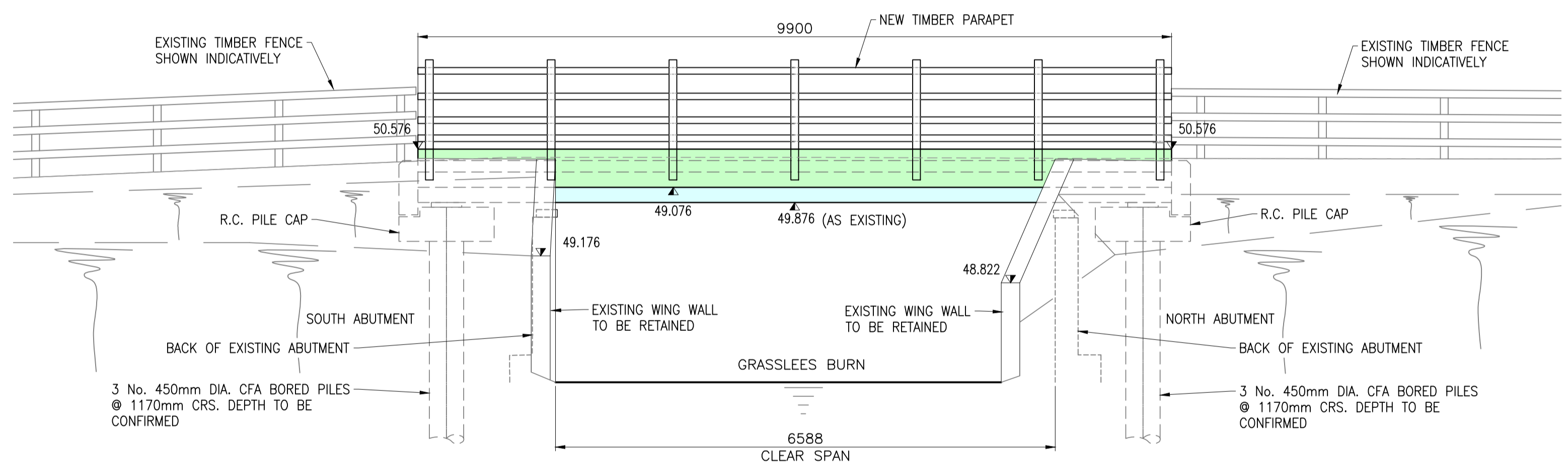
NOTES:
 1. **GENERAL**
 1.1. ALL DIMENSIONS IN [mm] UNLESS STATED OTHERWISE.
 1.2. ALL LEVELS IN [m] IN REFERENCE TO GPS CO-ORDINATE SYSTEM.



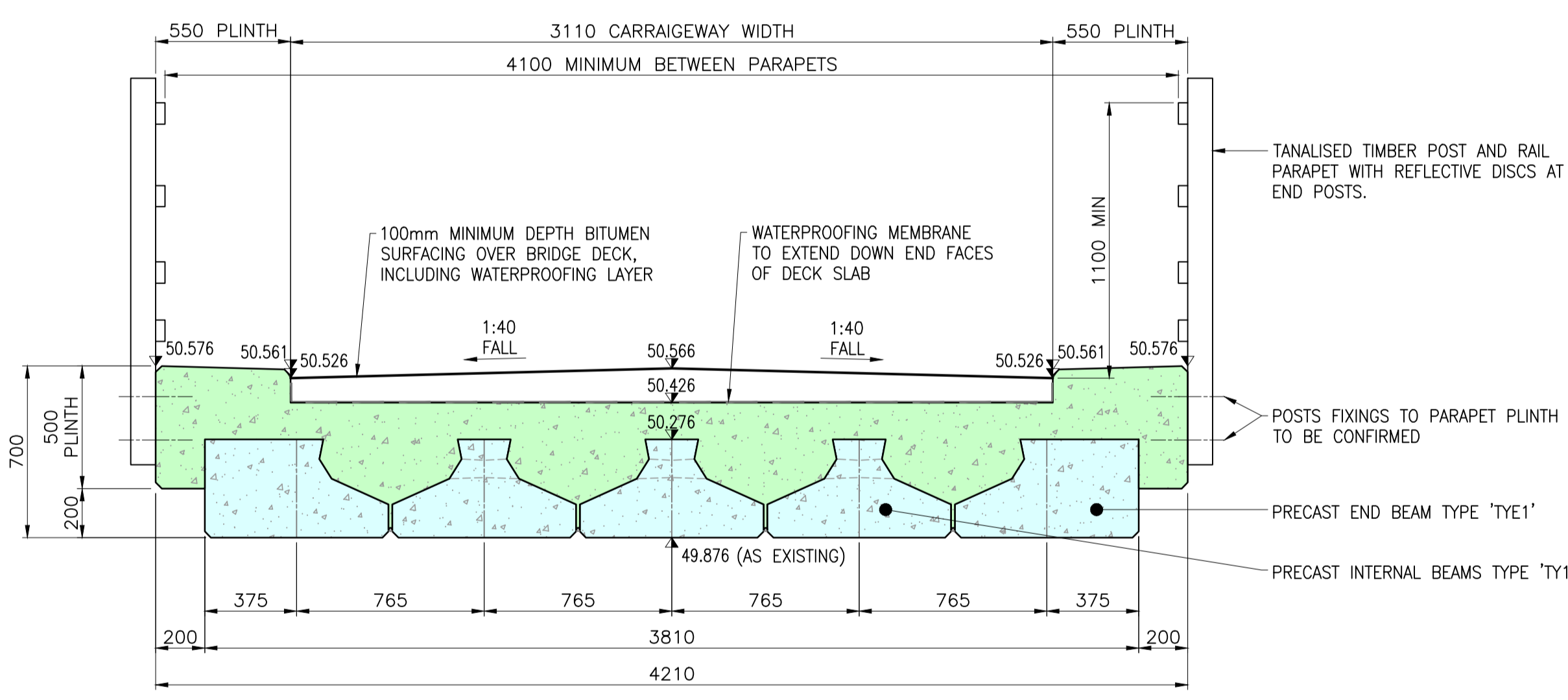
LOCATION PLAN
SCALE 1:25,000



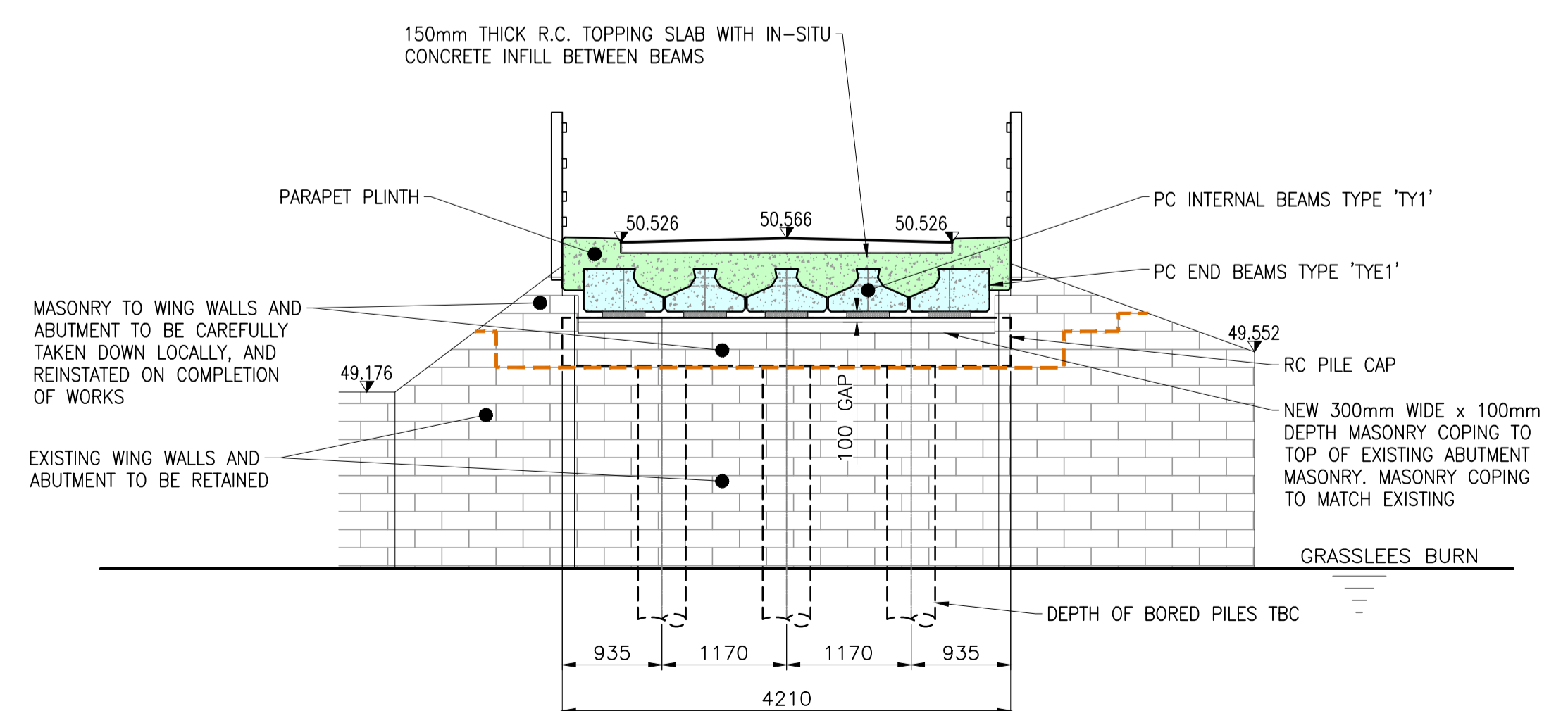
PROPOSED SITE PLAN
SCALE 1:50



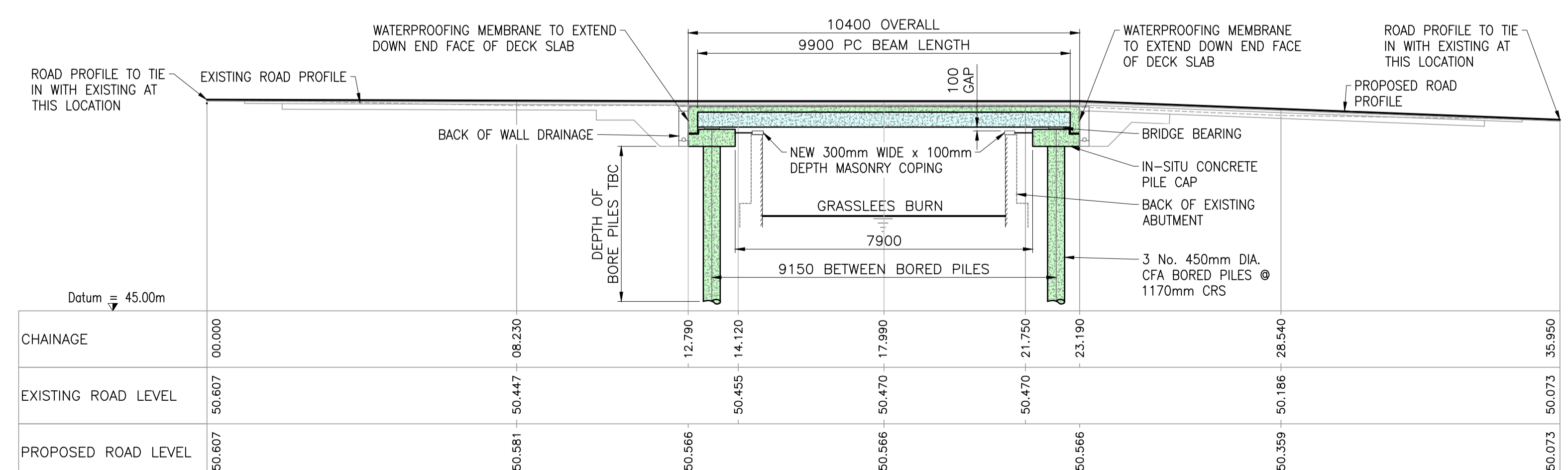
EAST ELEVATION (DOWNSTREAM)
SCALE 1:50
(WEST ELEVATION SIMILAR)



CROSS SECTION A-A
SCALE 1:20



SOUTH ABUTMENT ELEVATION
SCALE 1:50
(NORTH ABUTMENT SIMILAR)



LONGITUDINAL SECTION B-B
SCALE 1:100

CHAINAGE	00.000	08.230	12.790	14.120	17.990	21.750	23.190	35.950
EXISTING ROAD LEVEL	50.607	50.447	50.455	50.470	50.470	50.470	50.470	50.073
PROPOSED ROAD LEVEL	50.607	50.581	50.566	50.566	50.566	50.566	50.566	50.073

Revision: _____
 Reproduced from based upon the Ordnance Survey mapping with permission of the Controller of Her Majesty's Stationery Office. © Crown copyright. Unauthorised reproduction infringes Crown copyright and may lead to prosecution or civil proceedings. NORTHUMBERLAND COUNTY COUNCIL - O.S. License No. 100049048 (2009)

Drawing Status: **PRELIMINARY**

Client: NORTHUMBERLAND COUNTY COUNCIL
 COUNTY HALL, MORPETH
 NORTHUMBERLAND, NE61 2EF

Job Title: **SWINDON KENNELS**

Drawing Title: **PROPOSED GENERAL ARRANGEMENT**

Scale: AS SHOWN