





Key

-  Wider Hepple Estate boundary
-  Red Line for planning boundary
-  gravel access track
-  Existing Trees

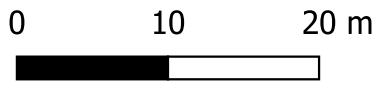
© Crown copyright and database rights [2024] Ordnance Survey 0100031673

Title	Area of works - Hepple Wetland Feasibility		
Client	Hepple Estate		
Project	Hepple Wetland Feasibility		
Drawing	11 Enterprise Court		
No.	Date	Drawn	Chkd
01	18/04/24	FM	JT

NE23 1LZ

**eco NORTH**  
Ecological Consultants

Tel: +44 (0) 1670 735 547  
Email:



1:500

Map data ©2024