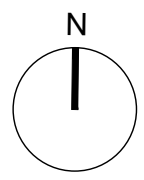


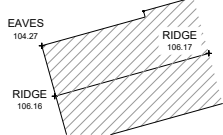
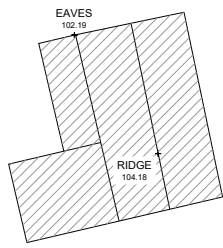
-  **LAY DOWN AREA FOR DELIVERIES**
(HATCHED DENOTES AREA TO BE LAID WITH WELL COMPACTED
HARDCORE AND TEMP SURFACING)
-  **ACCESS FROM LAY DOWN AREA TO CONSTRUCTION AREA**
(HATCHED DENOTES AREA TO BE LAID WITH WELL COMPACTED
HARDCORE AND TEMP SURFACING)
-  **ON SITE PARKING FOR SITE OPERATIVES AND VISITORS**
(HATCHED DENOTES AREA TO BE LAID WITH WELL COMPACTED
HARDCORE AND TEMP SURFACING)
-  **TOPSOIL STORAGE**
-  **STORAGE AREA FOR PLANT / MATERIALS**
-  **CONTAINERS FOR STORAGE**
-  **SITE MANAGER'S OFFICE / WELFARE
CABIN**
-  **SECURITY HERRAS FENCE EXTENT**
-  **SITE BOUNDARY**
-  **SECURE COMPOUND GATE**
-  **AREA FOR WHEEL WASHING LEAVING
SITE AS REQUIRED**

IMPORTANT NOTE:
NO WINDOWS IN CABIN TO FACE ONTO SCHOOL AND SECURITY
FENCE TO RUN FULL EXTENT ALONG BOUNDARY WITH SCHOOL
TO ENSURE MAXIMUM SAFETY. ALSO PROVIDES PROTECTION
AGAINST EXISTING HEDGEROW AND TRESS TO NORTH


NOTES:
Do not scale from this drawing.
Any errors, omissions and discrepancies to be
reported to the Architects as soon as they are
discovered and instruction sought before proceeding.
Designers Risk Assessment:
under Section 13 - Construction [Design & Management]
Regulations 1994
Residual Risks
Description:



please refer to
amrGeomatics
for details of control
stations



REVISION:



ARCHITECTURE
E: info@33architecture.com
www.33architecture.com

CLIENT:
Mr & Mrs M Rapier
c/o 33 Architecture
NE45 5DA

PROJECT TITLE:
Proposed Dwelling with Garage and Access
Land north of Greenhaugh
NE48 1LY

DRAWING TITLE:
Contractors' Proposals for
Construction Method Plan as Proposed

PROJECT ARCHITECT: OC	DRAWN BY: OC/OPR	CHECKED:
SCALE: NTS	DRAWING STATUS: PLANNING - DISCON	
DRAWING NUMBER: 1139 CMP [9] 01	SHEET NUMBER:	REV: