

Do not scale from this drawing.

SAFETY HEALTH AND ENVIRONMENTAL INFORMATION

IN ADDITION TO THE HAZARD/RISKS NORMALLY ASSOCIATED WITH THE TYPES OF WORK DETAILED ON THIS DRAWING, NOTE THE FOLLOWING RISKS AND INFORMATION.

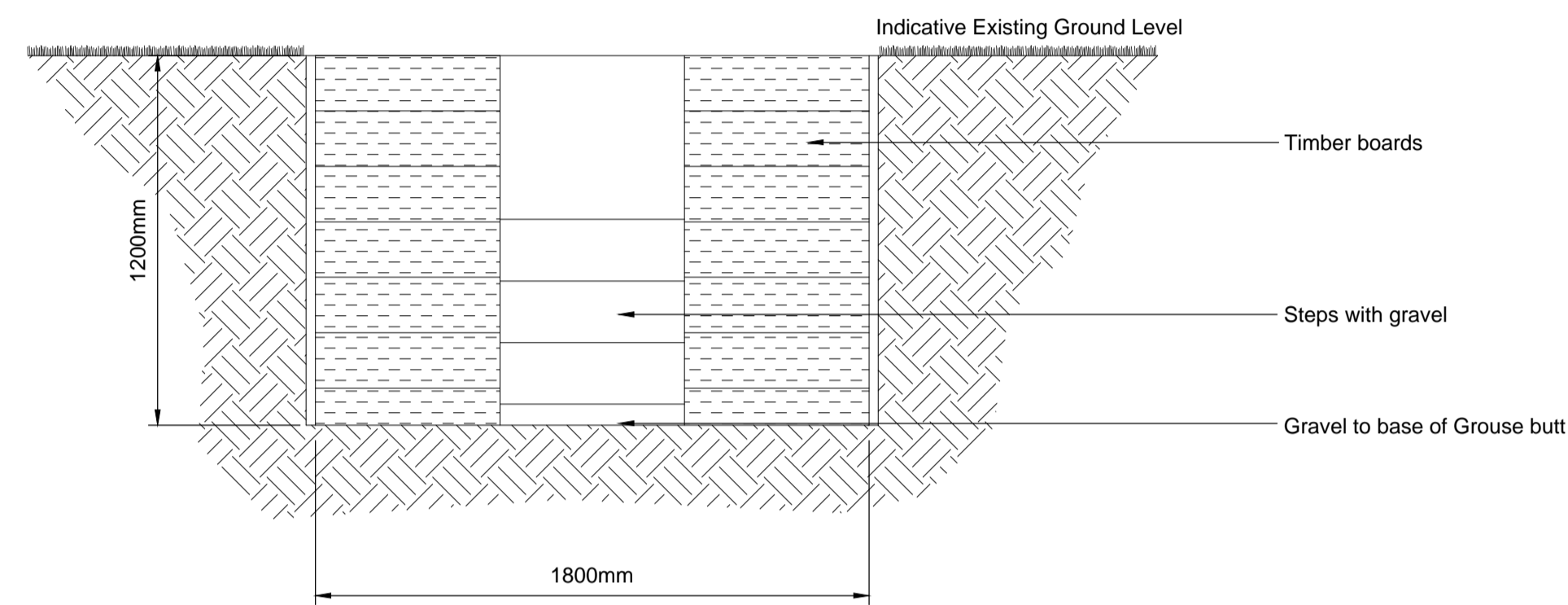
RISKS LISTED HERE ARE NOT EXHAUSTIVE. REFER TO DESIGN ASSESSMENT FORM NO.

CONSTRUCTION

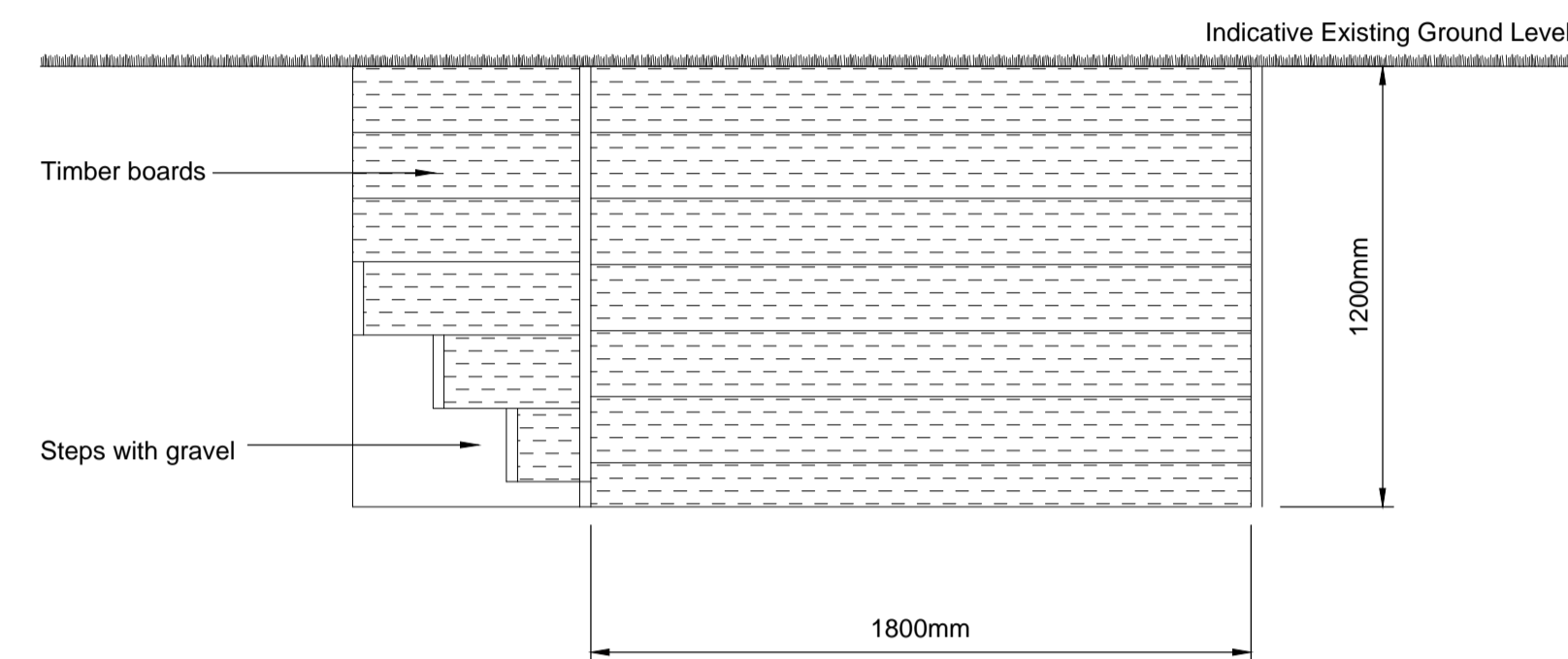
DEMOLITION

FOR INFORMATION RELATING TO USE, CLEANING AND MAINTENANCE SEE THE HEALTH AND SAFETY FILE

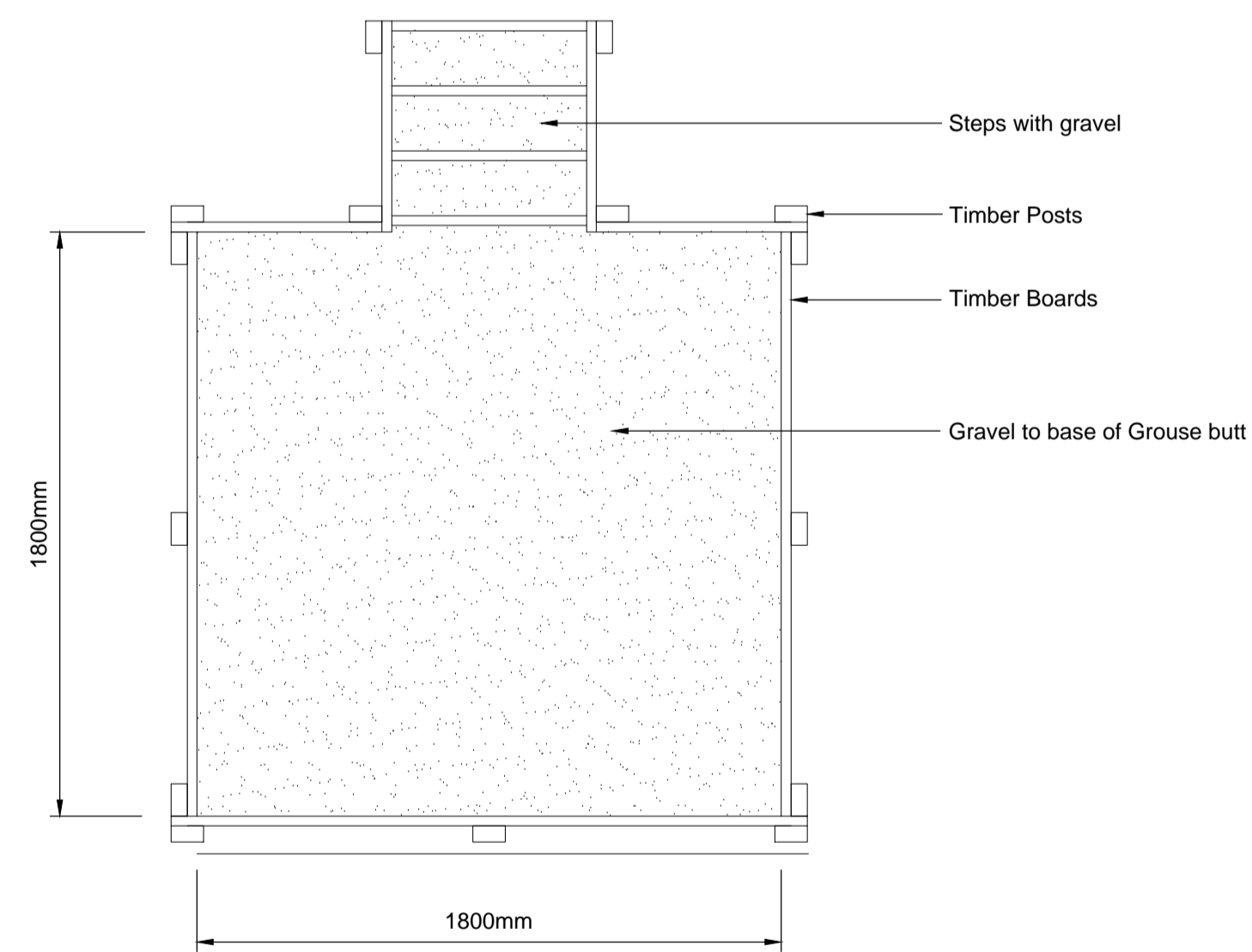
IT IS ASSUMED THAT ALL WORKS WILL BE CARRIED OUT BY A COMPETENT CONTRACTOR WORKING, WHERE APPROPRIATE, TO AN APPROVED METHOD STATEMENT.



Detail 1
Typical cross section through Grouse Butt
Scale 1:20



Detail 2
Typical long section through Grouse Butt
Scale 1:20



Detail 3
Plan View of Grouse Butt
Scale 1:20



Example images of Grouse Butts



Rev.	Date	Description	Drawn	Chkd.	Appd.

FAIRHURST 1 Arngrove Court Barrack Road, Newcastle-upon-Tyne NE4 6DB Tel: 0191 221 0505 Fax: 0844 381 4412	Client:
	LILBURN ESTATES

Project Title:
LILBURN ESTATES – GROUSE BUTTS

Drawing Title:
GROUSE BUTT DETAILS

Scale of A1: AS SHOWN	Status: Preliminary
Drawn: SDR	Checked: JM
Date: 01/12/20	Approved: DW
Date: 02/12/20	Date: 02/12/20

Drawing No.: 141053/8002 Revision: -